FRONTLINE INTEGRATED SERVICES

JAMMU & KASHMIR DEVELOPMENT ATLAS 20 DISTRICTS | 2026

Economic ? Social ? Infrastructure ? Employment

Research & Strategic Assessment: Maqbool Shah
14 October 2026

Historical demography: Census 2011

FRONTLINE

INTEGRATED SERVICES

JAMMU DIVISION DEVELOPMENT ATLAS

2026 • TEN DISTRICTS

Three geographic compacts

Western Hills & Pir Panjal / Chenab Valley

Jammu–Samba–Kathua Urban, Industrial & Border Corridor

Research & Strategic Assessment | Maqbool Shah

Revised Jammu–Samba–Kathua compact: 14 October 2026

Census demographic baseline: 2011 • For research and public discussion

CONTENTS & PUBLICATION NOTES

WESTERN HILLS / PIR PANJAL COMPACT 3

- Rajouri 6
- Poonch 9
- Reasi 12
- Udhampur 15

CHENAB VALLEY COMPACT 18

- Ramban 21
- Doda 24
- Kishtwar 27

JAMMU–SAMBA–KATHUA COMPACT 30

- Jammu 33
- Samba 36
- Kathua 39

Evidence and edition policy

Kathua has been added to the former Jammu–Samba compact. The new regional assessment and three refreshed district profiles supersede that earlier pair. Other seven district profiles and their two regional assessments are retained from the preceding research edition without substantive re-verification. 2011 Census is the comparative baseline; later projects require dated proof of commissioning, staffing, benefits and maintained service quality.

WESTERN HILLS, PIR PANJAL & TRIKUTA BELT

Comparative Development Assessment | FRONTLINE Jammu Regional Development Series 2026

14 October 2026 · Research & Strategic Assessment: Maqbool Shah

FRONTLINE
INTEGRATED SERVICES
— Precision Capacity & Technology Modernisation —

Executive finding

The crucial policy problem is unequal access: border and high-altitude settlements confront winter roads, dispersed schools and specialist-care deficits even as Katra and Udhampur benefit from railway and pilgrimage-linked markets.

This analytical grouping covers Rajouri, Poonch, Reasi, Udhampur and represents 1,988,902 residents at the 2011 Census baseline. It is a proposed planning geography, not a statutory sub-division or a claim of uniform ethnic identity. The latest comparable decennial census for these records remains 2011.

1. Comparison at a glance

District	Population 2011	Literacy %	Female literacy %	Sex ratio
Rajouri	642,415	68.17	56.57	860
Poonch	476,835	66.74	53.19	892
Reasi	314,667	58.15	46.59	890
Udhampur	554,985	68.49	57.10	870

2. Regional social and cultural geography

Border-facing Pir Panjal communities, pilgrim and rail corridors, and lower mountain service towns form a connected planning belt, but not a single homogeneous ethnolinguistic region.

Rajouri and Poonch are strongly associated with Pahari and Gujjar–Bakarwal social geographies alongside other communities; Reasi and Udhampur contain Dogri-speaking belts and diverse hill populations. Variation within districts is significant.

Cultural and linguistic features discussed here are contextual observations and must not be turned into unverified district-wise percentage estimates. Within-district variation matters at least as much as differences between district averages.

3. What the comparative indicators reveal

Female literacy ranged from 46.59% in Reasi to 57.10% in Udhampur, a gap of 10.51 percentage points. Overall literacy ranged from 58.15% to 68.49%. These are 2011 differences; they establish which long-standing educational inequalities deserve an updated 2026 audit, not whether programmes subsequently succeeded.

Census population totals are added without adjustment. A simple arithmetic average of district literacy percentages is not used as a regional literacy rate because denominators (persons aged seven and over) differ; the regional percentage requires a denominator-weighted calculation.

4. District-level strategic diagnosis

Rajouri

Economic structure. Rain-fed cultivation, livestock, trade, salaried services and a growing education economy anchor livelihoods. Rajouri has a mixed forest–foothill landscape; minerals are catalogued by the district administration but extraction potential must not be confused with established local employment.

Connectivity and public services. Border-facing roads and the Rajouri–Poonch axis remain central to economic resilience. A sanctioned final-location survey for the Jammu/Reasi–Poonch rail proposal is an exploratory step, not an operational railway.

2024–26 evidence and interpretation. The Ministry of Railways reported in August 2026 that a final-location survey had been sanctioned for a proposed Jammu/Reasi–Poonch line; no completion date or rail service should be assumed.

Actionable priorities. Border connectivity and ambulances; vocational access for girls; horticulture and livestock value chains; local tourism guides and homestays.

Poonch

Economic structure. Agriculture, small commerce, livestock, public employment and services dominate. The district agriculture department states that only 11.90% of the agricultural area had assured irrigation in its published profile; this is a source-era figure, not a verified 2026 rate.

Connectivity and public services. The Mughal Road connects Poonch to the Kashmir Valley through the high Pir Panjal and offers a strategic second route, although weather limits its reliability. Border villages need dependable local links, telecommunications and rapid referral transport.

2024–26 evidence and interpretation. Railways' August 2026 announcement confirms a survey for a possible Jammu/Reasi–Poonch line, not an approved construction timetable. Upgrades to border roads and all-weather access remain priority areas.

Actionable priorities. Girls' secondary retention and hostels; highland road safety; agro-processing; district hospital referral capacity; responsible tourism.

Reasi

Economic structure. Agriculture and livestock remain important away from the Katra–Vaishno Devi pilgrimage economy. Pilgrim demand can support transport, hospitality, food services and retail, but spending capture by local households varies substantially.

Connectivity and public services. The USBRL corridor and the Chenab and Anji rail bridges mark a major change in connectivity. The 272-km corridor was reported commissioned in 2026; this does not mean every remote village in Reasi has rail access.

2024–26 evidence and interpretation. The Ministry of Railways reported the 272-km USBRL commissioned by August 2026, with the 1,315-m Chenab Bridge in Reasi; recorded physical access gains should now be tested against local business formation and village mobility.

Actionable priorities. Local procurement around Katra; women-led hospitality; rail station last-mile links; village health outreach; solid-waste management.

Udhampur

Economic structure. Services, transport, construction, small industry, agriculture and military-related demand sustain its role as a gateway between the Jammu plains and mountain corridors. Opportunities lie in logistics and compliant small manufacturing.

Connectivity and public services. Rail and the NH-44 route bring market access, but the Chenani–Udhampur stretch has experienced landslides and temporary closures, including restoration works in July 2026. Resilience demands slope treatment and alternative access, not simply kilometres of new road.

2024–26 evidence and interpretation. The district industries centre reports a land-bank transfer of approximately 8,527 kanals across 21 sites for proposed estates and clusters; transfer or planning is not equivalent to functioning factories.

Actionable priorities. Road-slope audits and route redundancy; MSME job verification; district-wide skill ladders; Devika catchment conservation.

5. Regional development priorities: 2026–2030

PRIORITY 1. Make Pir Panjal border roads reliable and resilient

PRIORITY 2. Turn pilgrim footfall into local non-farm value

PRIORITY 3. Connect women to viable post-school pathways

PRIORITY 4. Prioritise ambulances, referral travel and specialists

PRIORITY 5. Build producer-to-market chains across the four districts

Suggested sequencing: publish a service-and-risk baseline (90 days); identify funded, verifiable projects and bottlenecks (six months); issue quarterly district scorecards and an annual external validation. Distinguish output measures such as road length from outcome measures such as reliable hours of access.

6. Recommended indicators for the next data request

- Education: school enrolment, Grade 10/12 completion, travel distance and girls' hostels by block.
- Healthcare: specialists in post, operating equipment, referral times, maternal and emergency outcomes.
- Economy: active MSMEs, local hiring, job retention at 12 months, female workforce participation and median earnings.
- Infrastructure: road-closure days, year-round water supply, electricity uptime and broadband reliability.
- Environment: slope instability, flood losses, solid waste, air quality and mitigation readiness.
- Governance: sanctioned funds, expenditure, verified completion, defects and grievance redressal time.

7. Evidence cautions

District portal figures sometimes disagree with the J&K statistical digest, notably Udhampur population and Samba population/literacy. All comparison charts in this series use the published 2011 baseline from the official statistical digests rather than blending different tables. For Udhampur the comparison uses 554,985 (district portal 557,689); for Samba 318,898 (district home page 316,046). Samba literacy is 81.41% in the digest while its portal gives 82.48%. These differences require formal reconciliation before any official policy submission.

Non-comparable concepts—including industrial registration, project approval, expenditure and completed or functioning assets—must not appear as equivalent measures in development rankings. Group boundaries also exclude Kathua, the tenth district of Jammu Division, at the request of the present three-group scheme; it deserves a companion profile or deliberate reassignment.

8. Source register

[1] https://www.jkplanning.gov.in/pdf/DigestOfStat2019-20.pdf
[2] https://www.ecostatjk.nic.in/pdf/publications/regdigest/Regional%20Digest%202024-25.pdf
[3] https://igr.jk.gov.in/division.html
[4] https://rajouri.nic.in/
[5] https://rajouri.nic.in/economy/
[6] https://rajouri.nic.in/tourist-place/shahadrasharief/
[7] https://www.pib.gov.in/PressReleasePage.aspx?PRID=2295954&lang=1&reg=3
[8] https://poonch.nic.in/demography/
[9] https://poonch.nic.in/education/
[10] https://poonch.nic.in/health/
[11] https://poonch.nic.in/tourist-place/mughal-road-pir-ki-gali/
[12] https://reasi.nic.in/
[13] https://reasi.nic.in/economy/
[14] https://reasi.nic.in/tourism/
[15] https://udhampur.nic.in/about-district/
[16] https://udhampur.nic.in/district-industries-centre-udhampur/
[17] https://newsonair.gov.in/jammu-srinagar-national-highway-closed-today-for-restoration-works/

RAJOURI DISTRICT PROFILE

Economic, Social and Infrastructure Development | 2026 edition

14 October 2026 • FRONTLINE INTEGRATED SERVICES • Research: Maqbool Shah

Executive assessment

Rajouri is characterised by pir panjal frontier • universities • local enterprise. This profile links spatial and demographic constraints to employment quality, health, education and market access. Census indicators are a 2011 baseline, not a 2026 census, while later programme details are dated by their stated reporting period.

2011 demographic measure	Recorded value
Population	642,415
Overall literacy	68.17%
Female literacy	56.57%
Male literacy	78.13%
Sex ratio	860 females per 1,000 males
Rural population	590,101 of 642,415 (about 91.9%)
Area (district portal; approximate)	2,630 sq km

1. Overview and geographic profile

Rajouri's territorial and settlement pattern shapes the cost of reaching public services. Administrative lineage: 1948 (district administrative lineage). The district administration records an area of roughly 2,630 sq km; area definitions differ among sources for some districts, and are not used here to rank population density.

ANALYTICAL IMPLICATION Map health and schooling catchments by village rather than relying on headquarters-to-headquarters comparisons.

2. Demographic profile

The Census 2011 baseline records 642,415 residents, a literacy rate of 68.17%, and female literacy of 56.57%. The male–female literacy differential was 21.56 percentage points; the sex ratio stood at 860 females per 1,000 males. Rural residents numbered 590,101 of 642,415 (about 91.9%).

ANALYTICAL IMPLICATION The demographic figures measure 2011 conditions; use newer school, labour and public-health administrative data for an assessment of performance in 2026.

3. Economic profile

Rain-fed cultivation, livestock, trade, salaried services and a growing education economy anchor livelihoods. Rajouri has a mixed forest–foothill landscape; minerals are catalogued by the district administration but extraction potential must not be confused with established local employment.

ANALYTICAL IMPLICATION Prioritise net jobs, wages, microenterprise survival and producer prices. Business registrations, land allocations and sanctioned loans are inputs, not proof of durable livelihoods.

4. Social development

The higher-education anchor is Baba Ghulam Shah Badshah University and the district also has Government Medical College Rajouri. The next test is whether specialist care, teaching staff and affordable hostels reach Nowshera, Thanamandi, Darhal and other peripheral settlements.

ANALYTICAL IMPLICATION Publish block-level access, staffing and outcome indicators, with separate reporting on girls, remote settlements and vulnerable communities.

5. Infrastructure development

Border-facing roads and the Rajouri–Poonch axis remain central to economic resilience. A sanctioned final-location survey for the Jammu/Reasi–Poonch rail proposal is an exploratory step, not an operational railway.

ANALYTICAL IMPLICATION Distinguish completed and functioning assets from proposals, surveys, construction works or inaugurations. Test connectivity through travel times and days of service interruption.

6. Tourism potential

Shahdara Sharief, Dehra Ki Gali and the Rajouri heritage landscape offer pilgrimage and low-density nature tourism. Access management and local enterprise participation matter more than raw arrival counts.

ANALYTICAL IMPLICATION Measure local ownership, overnight stays and ecological effects before counting visitors as economic gains.

7. Recent development initiatives (2024–2026)

The Ministry of Railways reported in August 2026 that a final-location survey had been sanctioned for a proposed Jammu/Reasi–Poonch line; no completion date or rail service should be assumed.

ANALYTICAL IMPLICATION Administrative announcements are dated evidence only; construction and beneficiary outcomes require a fresh status confirmation.

8. Unemployment and employment

A defensible comparable district-specific unemployment rate for 2026 was not established from the sources reviewed. The absence is a measurement gap, not grounds for importing the Jammu & Kashmir average as a district estimate. Mission YUVA, PMEGP and other self-employment schemes can be evaluated only with district-wise registrations, approvals, bank disbursals, active enterprises and sustained jobs.

ANALYTICAL IMPLICATION Seek District Employment and Counselling Centre records, Mission YUVA longitudinal outcomes, EPFO/ESIC additions, tourism seasonality and skill-to-placement conversion.

9. Key challenges

LoC vulnerability; dispersed villages; weather and slope exposure; dependence on public employment and small holdings.

ANALYTICAL IMPLICATION A project-priority score should include hardship, population served, recurrent upkeep and resilience, not merely headline capital expenditure.

10. Strengths, opportunities and priorities

Border connectivity and ambulances; vocational access for girls; horticulture and livestock value chains; local tourism guides and homestays.

ANALYTICAL IMPLICATION Design one jointly accountable plan for the district administration, elected representatives, frontline departments, entrepreneurs and community institutions.

11. Conclusion

Rajouri needs a transition from expenditure announcements to verifiable citizen outcomes. Its developmental position should be read alongside neighbouring districts while retaining the distinct economic, linguistic and geographical conditions of local settlements.

Monitoring dashboard: minimum new evidence required

Constituency-level road closure days, GMC referral times, female secondary-school retention, MSME survival after two years.

Sources and quality notes

Primary cross-district baseline: J&K Directorate of Economics and Statistics, Digest of Statistics 2019–20 and Regional Digest 2024–25; 2011 population and literacy. The 2024–26 updates are documentary evidence from portals and agencies, not a new census. Area, population and literacy estimates on some district portals are internally inconsistent; disputed figures are flagged in the regional report.

[1] https://www.jkplanning.gov.in/pdf/DigestOfStat2019-20.pdf
[2] https://www.ecostatjk.nic.in/pdf/publications/regdigest/Regional%20Digest%202024-25.pdf
[3] https://igr.jk.gov.in/division.html
[4] https://rajouri.nic.in/
[5] https://rajouri.nic.in/economy/
[6] https://rajouri.nic.in/tourist-place/shahadrasharief/
[7] https://www.pib.gov.in/PressReleasePage.aspx?PRID=2295954&lang=1&reg=3

POONCH DISTRICT PROFILE

Economic, Social and Infrastructure Development | 2026 edition

14 October 2026 • FRONTLINE INTEGRATED SERVICES • Research: Maqbool Shah

Executive assessment

Poonch is characterised by pir panjal • loc • mughal road. This profile links spatial and demographic constraints to employment quality, health, education and market access. Census indicators are a 2011 baseline, not a 2026 census, while later programme details are dated by their stated reporting period.

2011 demographic measure	Recorded value
Population	476,835
Overall literacy	66.74%
Female literacy	53.19%
Male literacy	78.84%
Sex ratio	892 females per 1,000 males
Rural population	438,205 of 476,835 (91.9%)
Area (district portal; approximate)	1,674 sq km

1. Overview and geographic profile

Poonch's territorial and settlement pattern shapes the cost of reaching public services. Administrative lineage: 1967 (district administration source). The district administration records an area of roughly 1,674 sq km; area definitions differ among sources for some districts, and are not used here to rank population density.

ANALYTICAL IMPLICATION Map health and schooling catchments by village rather than relying on headquarters-to-headquarters comparisons.

2. Demographic profile

The Census 2011 baseline records 476,835 residents, a literacy rate of 66.74%, and female literacy of 53.19%. The male–female literacy differential was 25.65 percentage points; the sex ratio stood at 892 females per 1,000 males. Rural residents numbered 438,205 of 476,835 (91.9%).

ANALYTICAL IMPLICATION The demographic figures measure 2011 conditions; use newer school, labour and public-health administrative data for an assessment of performance in 2026.

3. Economic profile

Agriculture, small commerce, livestock, public employment and services dominate. The district agriculture department states that only 11.90% of the agricultural area had assured irrigation in its published profile; this is a source-era figure, not a verified 2026 rate.

ANALYTICAL IMPLICATION Prioritise net jobs, wages, microenterprise survival and producer prices. Business registrations, land allocations and sanctioned loans are inputs, not proof of durable livelihoods.

4. Social development

The district education portal lists extensive primary and middle-school provision, but attainment and dropout require more current school-level measurement. Poonch health department lists 186 facilities, including one district hospital, three CHCs and 17 PHCs; these counts are administrative, with publication dates to be rechecked.

ANALYTICAL IMPLICATION Publish block-level access, staffing and outcome indicators, with separate reporting on girls, remote settlements and vulnerable communities.

5. Infrastructure development

The Mughal Road connects Poonch to the Kashmir Valley through the high Pir Panjal and offers a strategic second route, although weather limits its reliability. Border villages need dependable local links, telecommunications and rapid referral transport.

ANALYTICAL IMPLICATION Distinguish completed and functioning assets from proposals, surveys, construction works or inaugurations. Test connectivity through travel times and days of service interruption.

6. Tourism potential

Noori Chamb, Loran, the Seven Lakes landscape, Mandi and Pir Ki Gali can support a carefully managed trekking and homestay economy, with attention to mountain ecology.

ANALYTICAL IMPLICATION Measure local ownership, overnight stays and ecological effects before counting visitors as economic gains.

7. Recent development initiatives (2024–2026)

Railways' August 2026 announcement confirms a survey for a possible Jammu/Reasi–Poonch line, not an approved construction timetable. Upgrades to border roads and all-weather access remain priority areas.

ANALYTICAL IMPLICATION Administrative announcements are dated evidence only; construction and beneficiary outcomes require a fresh status confirmation.

8. Unemployment and employment

A defensible comparable district-specific unemployment rate for 2026 was not established from the sources reviewed. The absence is a measurement gap, not grounds for importing the Jammu & Kashmir average as a district estimate. Mission YUVA, PMEGP and other self-employment schemes can be evaluated only with district-wise registrations, approvals, bank disbursals, active enterprises and sustained jobs.

ANALYTICAL IMPLICATION Seek District Employment and Counselling Centre records, Mission YUVA longitudinal outcomes, EPFO/ESIC additions, tourism seasonality and skill-to-placement conversion.

9. Key challenges

Cross-border exposure; seasonal closures; lower female literacy; fragmented value chains; service access across upland settlements.

ANALYTICAL IMPLICATION A project-priority score should include hardship, population served, recurrent upkeep and resilience, not merely headline capital expenditure.

10. Strengths, opportunities and priorities

Girls' secondary retention and hostels; highland road safety; agro-processing; district hospital referral capacity; responsible tourism.

ANALYTICAL IMPLICATION Design one jointly accountable plan for the district administration, elected representatives, frontline departments, entrepreneurs and community institutions.

11. Conclusion

Poonch needs a transition from expenditure announcements to verifiable citizen outcomes. Its developmental position should be read alongside neighbouring districts while retaining the distinct economic, linguistic and geographical conditions of local settlements.

Monitoring dashboard: minimum new evidence required

Real travel times from Mandi and Mendhar to specialist care, irrigation coverage in 2026, working ambulances, women's employment placement outcomes.

Sources and quality notes

Primary cross-district baseline: J&K Directorate of Economics and Statistics, Digest of Statistics 2019–20 and Regional Digest 2024–25; 2011 population and literacy. The 2024–26 updates are documentary evidence from portals and agencies, not a new census. Area, population and literacy estimates on some district portals are internally inconsistent; disputed figures are flagged in the regional report.

[1] https://www.jkplanning.gov.in/pdf/DigestOfStat2019-20.pdf
[2] https://www.ecostatjk.nic.in/pdf/publications/regdigest/Regional%20Digest%202024-25.pdf
[3] https://igr.jk.gov.in/division.html
[4] https://poonch.nic.in/demography/
[5] https://poonch.nic.in/education/
[6] https://poonch.nic.in/health/
[7] https://poonch.nic.in/tourist-place/mughal-road-pir-ki-gali/
[8] https://www.pib.gov.in/PressReleasePage.aspx?PRID=2295954&lang=1&reg=3

REASI DISTRICT PROFILE

Economic, Social and Infrastructure Development | 2026 edition

14 October 2026 • FRONTLINE INTEGRATED SERVICES • Research: Maqbool Shah

Executive assessment

Reasi is characterised by trikuta • katra pilgrimage • chenab rail bridge. This profile links spatial and demographic constraints to employment quality, health, education and market access. Census indicators are a 2011 baseline, not a 2026 census, while later programme details are dated by their stated reporting period.

2011 demographic measure	Recorded value
Population	314,667
Overall literacy	58.15%
Female literacy	46.59%
Male literacy	68.38%
Sex ratio	890 females per 1,000 males
Rural population	287,671 of 314,667 (91.4%)
Area (district portal; approximate)	1,719 sq km

1. Overview and geographic profile

Reasi's territorial and settlement pattern shapes the cost of reaching public services. Administrative lineage: 2007 (new district). The district administration records an area of roughly 1,719 sq km; area definitions differ among sources for some districts, and are not used here to rank population density.

ANALYTICAL IMPLICATION Map health and schooling catchments by village rather than relying on headquarters-to-headquarters comparisons.

2. Demographic profile

The Census 2011 baseline records 314,667 residents, a literacy rate of 58.15%, and female literacy of 46.59%. The male–female literacy differential was 21.79 percentage points; the sex ratio stood at 890 females per 1,000 males. Rural residents numbered 287,671 of 314,667 (91.4%).

ANALYTICAL IMPLICATION The demographic figures measure 2011 conditions; use newer school, labour and public-health administrative data for an assessment of performance in 2026.

3. Economic profile

Agriculture and livestock remain important away from the Katra–Vaishno Devi pilgrimage economy. Pilgrim demand can support transport, hospitality, food services and retail, but spending capture by local households varies substantially.

ANALYTICAL IMPLICATION Prioritise net jobs, wages, microenterprise survival and producer prices. Business registrations, land allocations and sanctioned loans are inputs, not proof of durable livelihoods.

4. Social development

Reasi's 2011 female literacy of 46.59% is well below Jammu's. A social-sector strategy should track girls' transition into secondary education and participation in paid local enterprise rather than relying on aggregate school buildings.

ANALYTICAL IMPLICATION Publish block-level access, staffing and outcome indicators, with separate reporting on girls, remote settlements and vulnerable communities.

5. Infrastructure development

The USBRL corridor and the Chenab and Anji rail bridges mark a major change in connectivity. The 272-km corridor was reported commissioned in 2026; this does not mean every remote village in Reasi has rail access.

ANALYTICAL IMPLICATION Distinguish completed and functioning assets from proposals, surveys, construction works or inaugurations. Test connectivity through travel times and days of service interruption.

6. Tourism potential

Katra and Shri Mata Vaishno Devi lead demand, supplemented by Shiv Khori, Chenab rafting and hill ecology. Diversification beyond pilgrimage must include safety, waste systems and transparent local vendor opportunities.

ANALYTICAL IMPLICATION Measure local ownership, overnight stays and ecological effects before counting visitors as economic gains.

7. Recent development initiatives (2024–2026)

The Ministry of Railways reported the 272-km USBRL commissioned by August 2026, with the 1,315-m Chenab Bridge in Reasi; recorded physical access gains should now be tested against local business formation and village mobility.

ANALYTICAL IMPLICATION Administrative announcements are dated evidence only; construction and beneficiary outcomes require a fresh status confirmation.

8. Unemployment and employment

A defensible comparable district-specific unemployment rate for 2026 was not established from the sources reviewed. The absence is a measurement gap, not grounds for importing the Jammu & Kashmir average as a district estimate. Mission YUVA, PMEGP and other self-employment schemes can be evaluated only with district-wise registrations, approvals, bank disbursals, active enterprises and sustained jobs.

ANALYTICAL IMPLICATION Seek District Employment and Counselling Centre records, Mission YUVA longitudinal outcomes, EPFO/ESIC additions, tourism seasonality and skill-to-placement conversion.

9. Key challenges

Differences between high-footfall pilgrim zones and remote villages; limited female literacy; environmental load; fragile feeder roads.

ANALYTICAL IMPLICATION A project-priority score should include hardship, population served, recurrent upkeep and resilience, not merely headline capital expenditure.

10. Strengths, opportunities and priorities

Local procurement around Katra; women-led hospitality; rail station last-mile links; village health outreach; solid-waste management.

ANALYTICAL IMPLICATION Design one jointly accountable plan for the district administration, elected representatives, frontline departments, entrepreneurs and community institutions.

11. Conclusion

Reasi needs a transition from expenditure announcements to verifiable citizen outcomes. Its developmental position should be read alongside neighbouring districts while retaining the distinct economic, linguistic and geographical conditions of local settlements.

Monitoring dashboard: minimum new evidence required

Pilgrimage jobs retained by resident households, secondary-school completion by girls, feeder-road travel times and tourism waste recovery.

Sources and quality notes

Primary cross-district baseline: J&K Directorate of Economics and Statistics, Digest of Statistics 2019–20 and Regional Digest 2024–25; 2011 population and literacy. The 2024–26 updates are documentary evidence from portals and agencies, not a new census. Area, population and literacy estimates on some district portals are internally inconsistent; disputed figures are flagged in the regional report.

[1] https://www.jkplanning.gov.in/pdf/DigestOfStat2019-20.pdf
[2] https://www.ecostatjk.nic.in/pdf/publications/regdigest/Regional%20Digest%202024-25.pdf
[3] https://igr.jk.gov.in/division.html
[4] https://reasi.nic.in/
[5] https://reasi.nic.in/economy/
[6] https://reasi.nic.in/tourism/
[7] https://www.pib.gov.in/PressReleasePage.aspx?PRID=2295954&lang=1&reg=3

UDHAMPUR DISTRICT PROFILE

Economic, Social and Infrastructure Development | 2026 edition

14 October 2026 • FRONTLINE INTEGRATED SERVICES • Research: Maqbool Shah

Executive assessment

Udhampur is characterised by logistics gateway • rail • devika. This profile links spatial and demographic constraints to employment quality, health, education and market access. Census indicators are a 2011 baseline, not a 2026 census, while later programme details are dated by their stated reporting period.

2011 demographic measure	Recorded value
Population	554,985
Overall literacy	68.49%
Female literacy	57.10%
Male literacy	78.36%
Sex ratio	870 females per 1,000 males
Rural population	446,777 of 554,985 (80.5%)
Area (district portal; approximate)	2,380 sq km

1. Overview and geographic profile

Udhampur's territorial and settlement pattern shapes the cost of reaching public services. Administrative lineage: historic district; boundaries revised in 2007. The district administration records an area of roughly 2,380 sq km; area definitions differ among sources for some districts, and are not used here to rank population density.

ANALYTICAL IMPLICATION Map health and schooling catchments by village rather than relying on headquarters-to-headquarters comparisons.

2. Demographic profile

The Census 2011 baseline records 554,985 residents, a literacy rate of 68.49%, and female literacy of 57.10%. The male–female literacy differential was 21.26 percentage points; the sex ratio stood at 870 females per 1,000 males. Rural residents numbered 446,777 of 554,985 (80.5%).

ANALYTICAL IMPLICATION The demographic figures measure 2011 conditions; use newer school, labour and public-health administrative data for an assessment of performance in 2026.

3. Economic profile

Services, transport, construction, small industry, agriculture and military-related demand sustain its role as a gateway between the Jammu plains and mountain corridors. Opportunities lie in logistics and compliant small manufacturing.

ANALYTICAL IMPLICATION Prioritise net jobs, wages, microenterprise survival and producer prices. Business registrations, land allocations and sanctioned loans are inputs, not proof of durable livelihoods.

4. Social development

Female literacy reached 57.10% in the 2011 baseline. The district has colleges and a district-hospital system; there is a continuing need to measure specialist vacancies, practical skill certification and rural retention.

ANALYTICAL IMPLICATION Publish block-level access, staffing and outcome indicators, with separate reporting on girls, remote settlements and vulnerable communities.

5. Infrastructure development

Rail and the NH-44 route bring market access, but the Chenani–Udhampur stretch has experienced landslides and temporary closures, including restoration works in July 2026. Resilience demands slope treatment and alternative access, not simply kilometres of new road.

ANALYTICAL IMPLICATION Distinguish completed and functioning assets from proposals, surveys, construction works or inaugurations. Test connectivity through travel times and days of service interruption.

6. Tourism potential

Patnitop–Sanasar, the Devika cultural landscape and pilgrimage routes can support differentiated short-stay tourism with visitor management and locally owned services.

ANALYTICAL IMPLICATION Measure local ownership, overnight stays and ecological effects before counting visitors as economic gains.

7. Recent development initiatives (2024–2026)

The district industries centre reports a land-bank transfer of approximately 8,527 kanals across 21 sites for proposed estates and clusters; transfer or planning is not equivalent to functioning factories.

ANALYTICAL IMPLICATION Administrative announcements are dated evidence only; construction and beneficiary outcomes require a fresh status confirmation.

8. Unemployment and employment

A defensible comparable district-specific unemployment rate for 2026 was not established from the sources reviewed. The absence is a measurement gap, not grounds for importing the Jammu & Kashmir average as a district estimate. Mission YUVA, PMEGP and other self-employment schemes can be evaluated only with district-wise registrations, approvals, bank disbursals, active enterprises and sustained jobs.

ANALYTICAL IMPLICATION Seek District Employment and Counselling Centre records, Mission YUVA longitudinal outcomes, EPFO/ESIC additions, tourism seasonality and skill-to-placement conversion.

9. Key challenges

Slope failure on strategic roads; development imbalance among Chenani, Ramnagar and remote areas; limited high-quality non-farm jobs.

ANALYTICAL IMPLICATION A project-priority score should include hardship, population served, recurrent upkeep and resilience, not merely headline capital expenditure.

10. Strengths, opportunities and priorities

Road-slope audits and route redundancy; MSME job verification; district-wide skill ladders; Devika catchment conservation.

ANALYTICAL IMPLICATION Design one jointly accountable plan for the district administration, elected representatives, frontline departments, entrepreneurs and community institutions.

11. Conclusion

Udhampur needs a transition from expenditure announcements to verifiable citizen outcomes. Its developmental position should be read alongside neighbouring districts while retaining the distinct economic, linguistic and geographical conditions of local settlements.

Monitoring dashboard: minimum new evidence required

Operational units and net local jobs at land-bank sites, closure hours on NH-44, district-hospital specialist vacancy rate, tourism household income.

Sources and quality notes

Primary cross-district baseline: J&K Directorate of Economics and Statistics, Digest of Statistics 2019–20 and Regional Digest 2024–25; 2011 population and literacy. The 2024–26 updates are documentary evidence from portals and agencies, not a new census. Area, population and literacy estimates on some district portals are internally inconsistent; disputed figures are flagged in the regional report.

[1] https://www.jkplanning.gov.in/pdf/DigestOfStat2019-20.pdf
[2] https://www.ecostatjk.nic.in/pdf/publications/regdigest/Regional%20Digest%202024-25.pdf
[3] https://igr.jk.gov.in/division.html
[4] https://udhampur.nic.in/about-district/
[5] https://udhampur.nic.in/district-industries-centre-udhampur/
[6] https://newsonair.gov.in/jammu-srinagar-national-highway-closed-today-for-restoration-works/

CHENAB VALLEY

Comparative Development Assessment | FRONTLINE Jammu Regional Development Series 2026

14 October 2026 · Research & Strategic Assessment: Maqbool Shah

FRONTLINE
INTEGRATED SERVICES
— Precision Capacity & Technology Modernisation —

Executive finding

Major highways, the USBRL rail corridor and hydropower assets coexist with fragile slopes, seasonal access, limited specialist care and major gaps in female literacy.

This analytical grouping covers Ramban, Doda, Kishtwar and represents 924,345 residents at the 2011 Census baseline. It is a proposed planning geography, not a statutory sub-division or a claim of uniform ethnic identity. The latest comparable decennial census for these records remains 2011.

1. Comparison at a glance

District	Population 2011	Literacy %	Female literacy %	Sex ratio
Ramban	283,713	54.27	38.04	902
Doda	409,936	64.68	49.69	919
Kishtwar	230,696	56.19	42.36	920

2. Regional social and cultural geography

The Chenab basin is a coherent river–mountain geography across Ramban, Doda and Kishtwar, despite different transport positions, community histories and elevations.

Language and social identities include varieties of Kashmiri, Bhaderwahi, Sarazi, Poguli, Gojri, Kishtwari and other regional speech communities. Local identities cannot be reduced to a single label.

Cultural and linguistic features discussed here are contextual observations and must not be turned into unverified district-wise percentage estimates. Within-district variation matters at least as much as differences between district averages.

3. What the comparative indicators reveal

Female literacy ranged from 38.04% in Ramban to 49.69% in Doda, a gap of 11.65 percentage points. Overall literacy ranged from 54.27% to 64.68%. These are 2011 differences; they establish which long-standing educational inequalities deserve an updated 2026 audit, not whether programmes subsequently succeeded.

Census population totals are added without adjustment. A simple arithmetic average of district literacy percentages is not used as a regional literacy rate because denominators (persons aged seven and over) differ; the regional percentage requires a denominator-weighted calculation.

4. District-level strategic diagnosis

Ramban

Economic structure. Roadside services, construction, agriculture, tourism and public employment operate within a narrow mountain corridor. Vulnerable slopes impose direct costs on markets, school attendance and emergency care.

Connectivity and public services. NH-44 and the Banihal railway corridor are major cross-regional links. Repeated landslides in 2026 illustrate why maintenance and drainage are part of service delivery rather than marginal engineering.

2024–26 evidence and interpretation. A September 2025 PIB review reported relief works following damaging floods and claimed saturation under PM-JAY; these administrative claims require independent outcome checks. NH-44 closures were again reported in July 2026.

Actionable priorities. Slope early-warning, resilient school access, maternal referral routes, flood-safe settlement planning and locally relevant skills.

Doda

Economic structure. Horticulture, agriculture, services and tourism are complemented by road-based trade. The district's prospects are constrained by steep topography and dispersed demand rather than a single dominant industrial anchor.

Connectivity and public services. Road connectivity to Bhaderwah, Thathri and mountainous villages is pivotal. District management must assess landslide points and winter closures alongside more visible highway and bridge investments.

2024–26 evidence and interpretation. The Doda administration continues to market Bhaderwah and Jai Valley as tourism assets; dated project references must not be relabelled as completed in 2026 without fresh verification.

Actionable priorities. Small-scale tourism standards; practical vocational centres; slope and watershed resilience; girls' post-secondary transitions.

Kishtwar

Economic structure. Agriculture, horticulture, services and construction coexist with major hydropower investment. Kishtwar's strategic question is how construction projects translate into lasting resident skills, local procurement and environmental safeguards.

Connectivity and public services. Kishtwar contains major hydropower sites including Pakal Dul, Kiru, Kwar and Ratle; NHPC lists them as projects under construction in its 2024–25 reporting. Project commissioning, cost and displacement outcomes need separate current verification.

2024–26 evidence and interpretation. A September 2025 official review addressed rehabilitation after cloudbursts and flash floods. NHPC's 2024–25 reporting lists four large Chenab hydropower schemes; none should be described as fully commissioned solely on that evidence.

Actionable priorities. Local hydro-supply contracts and apprenticeships; independent disaster resilience; girls' education in remote areas; healthcare outreach.

5. Regional development priorities: 2026–2030

PRIORITY 1. Audit slope safety along NH-44 and feeder roads

PRIORITY 2. Translate hydro investments into transparent local benefits

PRIORITY 3. Scale community health and girls' secondary access

PRIORITY 4. Diversify Bhaderwah and Kishtwar eco-tourism

PRIORITY 5. Build district employment outcome registries

Suggested sequencing: publish a service-and-risk baseline (90 days); identify funded, verifiable projects and bottlenecks (six months); issue quarterly district scorecards and an annual external validation. Distinguish output measures such as road length from outcome measures such as reliable hours of access.

6. Recommended indicators for the next data request

- Education: school enrolment, Grade 10/12 completion, travel distance and girls' hostels by block.
- Healthcare: specialists in post, operating equipment, referral times, maternal and emergency outcomes.
- Economy: active MSMEs, local hiring, job retention at 12 months, female workforce participation and median earnings.

- Infrastructure: road-closure days, year-round water supply, electricity uptime and broadband reliability.
- Environment: slope instability, flood losses, solid waste, air quality and mitigation readiness.
- Governance: sanctioned funds, expenditure, verified completion, defects and grievance redressal time.

7. Evidence cautions

District portal figures sometimes disagree with the J&K statistical digest, notably Udhampur population and Samba population/literacy. All comparison charts in this series use the published 2011 baseline from the official statistical digests rather than blending different tables. For Udhampur the comparison uses 554,985 (district portal 557,689); for Samba 318,898 (district home page 316,046). Samba literacy is 81.41% in the digest while its portal gives 82.48%. These differences require formal reconciliation before any official policy submission.

Non-comparable concepts—including industrial registration, project approval, expenditure and completed or functioning assets—must not appear as equivalent measures in development rankings. Group boundaries also exclude Kathua, the tenth district of Jammu Division, at the request of the present three-group scheme; it deserves a companion profile or deliberate reassignment.

8. Source register

[1] https://www.jkplanning.gov.in/pdf/DigestOfStat2019-20.pdf
[2] https://www.ecostatjk.nic.in/pdf/publications/regdigest/Regional%20Digest%202024-25.pdf
[3] https://igr.jk.gov.in/division.html
[4] https://ramban.gov.in/demography/
[5] https://ramban.gov.in/national-highway-nh-44/
[6] https://ramban.gov.in/tourism/
[7] https://www.pib.gov.in/PressReleasePage.aspx?PRID=2172481&lang=2&reg=48
[8] https://newsonair.gov.in/jammu-srinagar-national-highway-closed-today-for-restoration-works/
[9] https://doda.nic.in/demography/
[10] https://doda.nic.in/tourism/
[11] https://doda.nic.in/tourist-place/jai-valley/
[12] https://kishtwar.nic.in/about-district/
[13] https://kishtwar.nic.in/demography/
[14] https://www.nhpcindia.com/assests/pzi_public/gallery/17676986390hi.pdf
[15] https://www.pib.gov.in/PressReleasePage.aspx?PRID=2172273&lang=2&reg=48

RAMBAN DISTRICT PROFILE

Economic, Social and Infrastructure Development | 2026 edition

14 October 2026 • FRONTLINE INTEGRATED SERVICES • Research: Maqbool Shah

Executive assessment

Ramban is characterised by nh-44 bottleneck • banihal • landslide risk. This profile links spatial and demographic constraints to employment quality, health, education and market access. Census indicators are a 2011 baseline, not a 2026 census, while later programme details are dated by their stated reporting period.

2011 demographic measure	Recorded value
Population	283,713
Overall literacy	54.27%
Female literacy	38.04%
Male literacy	68.82%
Sex ratio	902 females per 1,000 males
Rural population	271,902 of 283,713 (95.8%)
Area (district portal; approximate)	1,329 sq km

1. Overview and geographic profile

Ramban's territorial and settlement pattern shapes the cost of reaching public services. Administrative lineage: 2007 (carved from Doda). The district administration records an area of roughly 1,329 sq km; area definitions differ among sources for some districts, and are not used here to rank population density.

ANALYTICAL IMPLICATION Map health and schooling catchments by village rather than relying on headquarters-to-headquarters comparisons.

2. Demographic profile

The Census 2011 baseline records 283,713 residents, a literacy rate of 54.27%, and female literacy of 38.04%. The male–female literacy differential was 30.78 percentage points; the sex ratio stood at 902 females per 1,000 males. Rural residents numbered 271,902 of 283,713 (95.8%).

ANALYTICAL IMPLICATION The demographic figures measure 2011 conditions; use newer school, labour and public-health administrative data for an assessment of performance in 2026.

3. Economic profile

Roadside services, construction, agriculture, tourism and public employment operate within a narrow mountain corridor. Vulnerable slopes impose direct costs on markets, school attendance and emergency care.

ANALYTICAL IMPLICATION Prioritise net jobs, wages, microenterprise survival and producer prices. Business registrations, land allocations and sanctioned loans are inputs, not proof of durable livelihoods.

4. Social development

At 38.04% in Census 2011, female literacy was the lowest among the nine districts in this series. Policy should distinguish girls enrolled from girls completing secondary school, and assess travel safety and teacher availability.

ANALYTICAL IMPLICATION Publish block-level access, staffing and outcome indicators, with separate reporting on girls, remote settlements and vulnerable communities.

5. Infrastructure development

NH-44 and the Banihal railway corridor are major cross-regional links. Repeated landslides in 2026 illustrate why maintenance and drainage are part of service delivery rather than marginal engineering.

ANALYTICAL IMPLICATION Distinguish completed and functioning assets from proposals, surveys, construction works or inaugurations. Test connectivity through travel times and days of service interruption.

6. Tourism potential

Banihal, Gool and Batote offer access to mountain and heritage sites, but visitor plans should follow verified road reliability and carrying-capacity assessments.

ANALYTICAL IMPLICATION Measure local ownership, overnight stays and ecological effects before counting visitors as economic gains.

7. Recent development initiatives (2024–2026)

A September 2025 PIB review reported relief works following damaging floods and claimed saturation under PM-JAY; these administrative claims require independent outcome checks. NH-44 closures were again reported in July 2026.

ANALYTICAL IMPLICATION Administrative announcements are dated evidence only; construction and beneficiary outcomes require a fresh status confirmation.

8. Unemployment and employment

A defensible comparable district-specific unemployment rate for 2026 was not established from the sources reviewed. The absence is a measurement gap, not grounds for importing the Jammu & Kashmir average as a district estimate. Mission YUVA, PMEGP and other self-employment schemes can be evaluated only with district-wise registrations, approvals, bank disbursals, active enterprises and sustained jobs.

ANALYTICAL IMPLICATION Seek District Employment and Counselling Centre records, Mission YUVA longitudinal outcomes, EPFO/ESIC additions, tourism seasonality and skill-to-placement conversion.

9. Key challenges

Flash floods, rockfall, unstable cut slopes, geographic isolation and the district's pronounced female-literacy gap.

ANALYTICAL IMPLICATION A project-priority score should include hardship, population served, recurrent upkeep and resilience, not merely headline capital expenditure.

10. Strengths, opportunities and priorities

Slope early-warning, resilient school access, maternal referral routes, flood-safe settlement planning and locally relevant skills.

ANALYTICAL IMPLICATION Design one jointly accountable plan for the district administration, elected representatives, frontline departments, entrepreneurs and community institutions.

11. Conclusion

Ramban needs a transition from expenditure announcements to verifiable citizen outcomes. Its developmental position should be read alongside neighbouring districts while retaining the distinct economic, linguistic and geographical conditions of local settlements.

Monitoring dashboard: minimum new evidence required

NH-44 closure days and economic costs, girls' Grade 10/12 completion rates, village-level emergency travel time, functioning early-warning coverage.

Sources and quality notes

Primary cross-district baseline: J&K Directorate of Economics and Statistics, Digest of Statistics 2019–20 and Regional Digest 2024–25; 2011 population and literacy. The 2024–26 updates are documentary evidence from portals and agencies, not a new census. Area, population and literacy estimates on some district portals are internally inconsistent; disputed figures are flagged in the regional report.

[1] https://www.jkplanning.gov.in/pdf/DigestOfStat2019-20.pdf
[2] https://www.ecostatjk.nic.in/pdf/publications/regdigest/Regional%20Digest%202024-25.pdf
[3] https://igr.jk.gov.in/division.html
[4] https://ramban.gov.in/demography/
[5] https://ramban.gov.in/national-highway-nh-44/
[6] https://ramban.gov.in/tourism/
[7] https://www.pib.gov.in/PressReleasePage.aspx?PRID=2172481&lang=2&reg=48
[8] https://newsonair.gov.in/jammu-srinagar-national-highway-closed-today-for-restoration-works/

DODA DISTRICT PROFILE

Economic, Social and Infrastructure Development | 2026 edition

14 October 2026 • FRONTLINE INTEGRATED SERVICES • Research: Maqbool Shah

Executive assessment

Doda is characterised by bhaderwah • chenab basin • education access. This profile links spatial and demographic constraints to employment quality, health, education and market access. Census indicators are a 2011 baseline, not a 2026 census, while later programme details are dated by their stated reporting period.

2011 demographic measure	Recorded value
Population	409,936
Overall literacy	64.68%
Female literacy	49.69%
Male literacy	78.41%
Sex ratio	919 females per 1,000 males
Rural population	377,247 of 409,936 (92.0%)
Area (district portal; approximate)	2,759 sq km

1. Overview and geographic profile

Doda's territorial and settlement pattern shapes the cost of reaching public services. Administrative lineage: district reorganised in 2007. The district administration records an area of roughly 2,759 sq km; area definitions differ among sources for some districts, and are not used here to rank population density.

ANALYTICAL IMPLICATION Map health and schooling catchments by village rather than relying on headquarters-to-headquarters comparisons.

2. Demographic profile

The Census 2011 baseline records 409,936 residents, a literacy rate of 64.68%, and female literacy of 49.69%. The male–female literacy differential was 28.72 percentage points; the sex ratio stood at 919 females per 1,000 males. Rural residents numbered 377,247 of 409,936 (92.0%).

ANALYTICAL IMPLICATION The demographic figures measure 2011 conditions; use newer school, labour and public-health administrative data for an assessment of performance in 2026.

3. Economic profile

Horticulture, agriculture, services and tourism are complemented by road-based trade. The district's prospects are constrained by steep topography and dispersed demand rather than a single dominant industrial anchor.

ANALYTICAL IMPLICATION Prioritise net jobs, wages, microenterprise survival and producer prices. Business registrations, land allocations and sanctioned loans are inputs, not proof of durable livelihoods.

4. Social development

The district portal records 409,936 people in 2011 and 64.68% literacy. Education priorities include post-primary continuity, women's training and locally accessible health services across remote valleys.

ANALYTICAL IMPLICATION Publish block-level access, staffing and outcome indicators, with separate reporting on girls, remote settlements and vulnerable communities.

5. Infrastructure development

Road connectivity to Bhaderwah, Thathri and mountainous villages is pivotal. District management must assess landslide points and winter closures alongside more visible highway and bridge investments.

ANALYTICAL IMPLICATION Distinguish completed and functioning assets from proposals, surveys, construction works or inaugurations. Test connectivity through travel times and days of service interruption.

6. Tourism potential

Bhaderwah, Jai Valley, Padri, Dessa and trekking circuits offer cultural and eco-tourism opportunities. The administration itself highlights limits imposed by transport and tourism infrastructure.

ANALYTICAL IMPLICATION Measure local ownership, overnight stays and ecological effects before counting visitors as economic gains.

7. Recent development initiatives (2024–2026)

The Doda administration continues to market Bhaderwah and Jai Valley as tourism assets; dated project references must not be relabelled as completed in 2026 without fresh verification.

ANALYTICAL IMPLICATION Administrative announcements are dated evidence only; construction and beneficiary outcomes require a fresh status confirmation.

8. Unemployment and employment

A defensible comparable district-specific unemployment rate for 2026 was not established from the sources reviewed. The absence is a measurement gap, not grounds for importing the Jammu & Kashmir average as a district estimate. Mission YUVA, PMEGP and other self-employment schemes can be evaluated only with district-wise registrations, approvals, bank disbursals, active enterprises and sustained jobs.

ANALYTICAL IMPLICATION Seek District Employment and Counselling Centre records, Mission YUVA longitudinal outcomes, EPFO/ESIC additions, tourism seasonality and skill-to-placement conversion.

9. Key challenges

Steep terrain, weak market scale, school-to-job mismatch, safety concerns on hill roads and gaps in remote medical access.

ANALYTICAL IMPLICATION A project-priority score should include hardship, population served, recurrent upkeep and resilience, not merely headline capital expenditure.

10. Strengths, opportunities and priorities

Small-scale tourism standards; practical vocational centres; slope and watershed resilience; girls' post-secondary transitions.

ANALYTICAL IMPLICATION Design one jointly accountable plan for the district administration, elected representatives, frontline departments, entrepreneurs and community institutions.

11. Conclusion

Doda needs a transition from expenditure announcements to verifiable citizen outcomes. Its developmental position should be read alongside neighbouring districts while retaining the distinct economic, linguistic and geographical conditions of local settlements.

Monitoring dashboard: minimum new evidence required

Tourist nights and local spend, health-worker vacancies by block, grade-wise school retention, horticulture value realised at farm gate.

Sources and quality notes

Primary cross-district baseline: J&K Directorate of Economics and Statistics, Digest of Statistics 2019–20 and Regional Digest 2024–25; 2011 population and literacy. The 2024–26 updates are documentary evidence from portals and agencies, not a new census. Area, population and literacy estimates on some district portals are internally inconsistent; disputed figures are flagged in the regional report.

[1] https://www.jkplanning.gov.in/pdf/DigestOfStat2019-20.pdf
[2] https://www.ecostatjk.nic.in/pdf/publications/regdigest/Regional%20Digest%202024-25.pdf
[3] https://igr.jk.gov.in/division.html
[4] https://doda.nic.in/demography/
[5] https://doda.nic.in/tourism/
[6] https://doda.nic.in/tourist-place/jai-valley/

KISHTWAR DISTRICT PROFILE

Economic, Social and Infrastructure Development | 2026 edition

14 October 2026 • FRONTLINE INTEGRATED SERVICES • Research: Maqbool Shah

Executive assessment

Kishtwar is characterised by hydropower • sapphire–saffron identity • remote valleys. This profile links spatial and demographic constraints to employment quality, health, education and market access. Census indicators are a 2011 baseline, not a 2026 census, while later programme details are dated by their stated reporting period.

2011 demographic measure	Recorded value
Population	230,696
Overall literacy	56.19%
Female literacy	42.36%
Male literacy	68.92%
Sex ratio	920 females per 1,000 males
Rural population	215,831 of 230,696 (93.6%)
Area (district portal; approximate)	7,737 sq km

1. Overview and geographic profile

Kishtwar's territorial and settlement pattern shapes the cost of reaching public services. Administrative lineage: 2007 (carved from Doda). The district administration records an area of roughly 7,737 sq km; area definitions differ among sources for some districts, and are not used here to rank population density.

ANALYTICAL IMPLICATION Map health and schooling catchments by village rather than relying on headquarters-to-headquarters comparisons.

2. Demographic profile

The Census 2011 baseline records 230,696 residents, a literacy rate of 56.19%, and female literacy of 42.36%. The male–female literacy differential was 26.56 percentage points; the sex ratio stood at 920 females per 1,000 males. Rural residents numbered 215,831 of 230,696 (93.6%).

ANALYTICAL IMPLICATION The demographic figures measure 2011 conditions; use newer school, labour and public-health administrative data for an assessment of performance in 2026.

3. Economic profile

Agriculture, horticulture, services and construction coexist with major hydropower investment. Kishtwar's strategic question is how construction projects translate into lasting resident skills, local procurement and environmental safeguards.

ANALYTICAL IMPLICATION Prioritise net jobs, wages, microenterprise survival and producer prices. Business registrations, land allocations and sanctioned loans are inputs, not proof of durable livelihoods.

4. Social development

Female literacy stood at 42.36% in 2011. The district's remote Marwah, Warwan, Dachhan and Paddar areas require reliable school routes, boarding options and year-round healthcare outreach.

ANALYTICAL IMPLICATION Publish block-level access, staffing and outcome indicators, with separate reporting on girls, remote settlements and vulnerable communities.

5. Infrastructure development

Kishtwar contains major hydropower sites including Pakal Dul, Kiru, Kwar and Ratle; NHPC lists them as projects under construction in its 2024–25 reporting. Project commissioning, cost and displacement outcomes need separate current verification.

ANALYTICAL IMPLICATION Distinguish completed and functioning assets from proposals, surveys, construction works or inaugurations. Test connectivity through travel times and days of service interruption.

6. Tourism potential

Machail, Paddar, mountain valleys, saffron and heritage offer niche pilgrimage and nature tourism, subject to road safety and ecological carrying capacity.

ANALYTICAL IMPLICATION Measure local ownership, overnight stays and ecological effects before counting visitors as economic gains.

7. Recent development initiatives (2024–2026)

A September 2025 official review addressed rehabilitation after cloudbursts and flash floods. NHPC's 2024–25 reporting lists four large Chenab hydropower schemes; none should be described as fully commissioned solely on that evidence.

ANALYTICAL IMPLICATION Administrative announcements are dated evidence only; construction and beneficiary outcomes require a fresh status confirmation.

8. Unemployment and employment

A defensible comparable district-specific unemployment rate for 2026 was not established from the sources reviewed. The absence is a measurement gap, not grounds for importing the Jammu & Kashmir average as a district estimate. Mission YUVA, PMEGP and other self-employment schemes can be evaluated only with district-wise registrations, approvals, bank disbursals, active enterprises and sustained jobs.

ANALYTICAL IMPLICATION Seek District Employment and Counselling Centre records, Mission YUVA longitudinal outcomes, EPFO/ESIC additions, tourism seasonality and skill-to-placement conversion.

9. Key challenges

Floods, cloudbursts, remote settlements, difficult last-mile connectivity and unequal distribution of hydro-related economic benefits.

ANALYTICAL IMPLICATION A project-priority score should include hardship, population served, recurrent upkeep and resilience, not merely headline capital expenditure.

10. Strengths, opportunities and priorities

Local hydro-supply contracts and apprenticeships; independent disaster resilience; girls' education in remote areas; healthcare outreach.

ANALYTICAL IMPLICATION Design one jointly accountable plan for the district administration, elected representatives, frontline departments, entrepreneurs and community institutions.

11. Conclusion

Kishtwar needs a transition from expenditure announcements to verifiable citizen outcomes. Its developmental position should be read alongside neighbouring districts while retaining the distinct economic, linguistic and geographical conditions of local settlements.

Monitoring dashboard: minimum new evidence required

Project-wise jobs held by district residents, family rehabilitation status, power-service availability in host villages, girls' secondary-school completion.

Sources and quality notes

Primary cross-district baseline: J&K Directorate of Economics and Statistics, Digest of Statistics 2019–20 and Regional Digest 2024–25; 2011 population and literacy. The 2024–26 updates are documentary evidence from portals and agencies, not a new census. Area, population and literacy estimates on some district portals are internally inconsistent; disputed figures are flagged in the regional report.

[1] https://www.jkplanning.gov.in/pdf/DigestOfStat2019-20.pdf
[2] https://www.ecostatjk.nic.in/pdf/publications/regdigest/Regional%20Digest%202024-25.pdf
[3] https://igr.jk.gov.in/division.html
[4] https://kishtwar.nic.in/about-district/
[5] https://kishtwar.nic.in/demography/
[6] https://www.nhpcindia.com/assests/pzi_public/gallery/17676986390hi.pdf
[7] https://www.pib.gov.in/PressReleasePage.aspx?PRID=2172273&lang=2&reg=48

FRONTLINE INTEGRATED SERVICES

JAMMU–SAMBA–KATHUA DEVELOPMENT COMPACT

Three Districts • Three Economies • One Evidence-led Regional Strategy

RESEARCH & STRATEGIC ASSESSMENT • MAQBOOL SHAH • 14 OCTOBER 2026

Executive judgement

By including Kathua, the Jammu–Samba grouping becomes a three-district planning compact with genuinely complementary but unequal geographies: Jammu as metropolitan services hub; Samba as industrial and specialist-health hinge; and Kathua as the eastern gateway with irrigated plains, Kandi water stress and mountainous hinterlands. The case for coordinated development rests on improving real access and household incomes, not on treating the corridor as a culturally or economically uniform territory.

District	Population, 2011	Literacy, %	Female literacy, %	Sex ratio
Jammu	1,529,958	83.45	77.13	880
Samba	318,898	81.41	73.64	886
Kathua	616,435	73.09	63.72	890
COMPACT TOTAL	2,465,291	—	—	—

Source: DES Census 2011 literacy series [S1]; population totals: official census/district sources. Percentages are district-level figures and must not be added or averaged without correct denominators.

1. The corrected planning geography

The compact encompasses Jammu, Samba and Kathua, completing the ten-district coverage of Jammu Division when placed alongside the Pir Panjal/Western Hills grouping and Chenab Valley. This is a proposed developmental cluster, not an administrative reorganisation. Dogri forms an important cultural bond in the plains, but Pahari-speaking uplands, Gujjar and other communities, border settlements, migrants and urban neighbourhoods require attention to different needs. Kathua's Bani–Basohli interior also prevents a simplistic highway-only definition. [S3, S4, S5, S16]

2. Comparative demographic baseline

The three districts had a combined 2,465,291 residents at the 2011 Census baseline: Jammu 1,529,958; Samba 318,898; Kathua 616,435. Jammu's overall literacy was 83.45%, Samba's 81.41% and Kathua's 73.09%. The female literacy gap between Jammu and Kathua was 13.41 percentage points; female literacy was 77.13% in Jammu, 73.64% in Samba and 63.72% in Kathua. The combined population is a simple district sum; rates must not be averaged without eligible-population denominators. [S1, S2, S5]

3. Three economies, one corridor

Jammu anchors education, administration, care, trade and services; Samba adds industrial estates, allied-health access at Vijaypur and farm–factory transitions; Kathua offers agricultural markets, logistics, craft production and tourism. Regional planning should look for complementary supply chains—food processing, healthcare technical skills, mobility services, packaging, design and e-commerce—without assuming each district gains equally from industrial investment. The business case is strongest when public authorities disclose actual jobs, pay, local procurement and ecological costs, not registrations or announced capacity.

4. Social disparities and uneven access

Kathua's 2011 female literacy deficit relative to the other two districts is the compact's clearest comparable social disparity. Yet averages hide differences within each district: Jammu's peripheral settlements, Samba's border and Kandi villages, and Kathua's hill communities are likely to face distinct transport and service barriers. A cross-district plan should therefore use catchment maps, attendance and survival rates for schools, ambulance-response times and disability accessibility rather than hospital and school counts alone.

5. Connectivity, water and industrial ecology

The contiguous Jammu–Vijaypur–Samba–Kathua axis can help organise freight, skills and services. However, Kathua's inland mountain roads and Kandi belt need different policies from Jammu's urban drainage or Samba's industrial effluent risks. The Ujh project was discussed in 2026 with prospective irrigation benefits; its implementation status, ecological effects and actual water delivered require independent verification. AIIMS Jammu's Vijaypur location gives an opportunity to improve regional referrals, contingent on staffed services and accessible transport. [S7, S8]

6. Employment: from applications to earnings

The same series should be collected in all three districts: registered job seekers, first-time jobs, employer-verified contracts, median pay, six- and twelve-month retention, enterprises financed and enterprises still trading. Mission YUVA records and industrial unit counts are important administrative inputs but are not directly comparable to measured employment. Without this distinction, the compact risks becoming a tally of activity rather than a diagnosis of livelihood security.

7. Development choices for 2026–2030

The recommended sequence is: first, a common 90-day baseline for services, jobs, project status and environmental risks; second, a six-month investment and implementation audit; third, quarterly open scorecards with public access. Regional projects should be ranked for inequality reduction, measurable beneficiaries, implementation feasibility, recurrent maintenance, ecological safety and value for money. Target intervention by geography: metropolitan infrastructure in Jammu; clean industry and health access in Samba; water, girls' education and upland services in Kathua.

8. Evidence gaps and caveats

The official websites and statistical digests are not wholly consistent. Samba's official site has alternative population and literacy figures compared with the 2011 digest; Kathua's district pages differ in stated area (2,502 versus 2,651 sq km), and a district profile uses female literacy 64.56% whereas the DES Census-based table gives 63.72%. This edition adopts one consistent district-level literacy series [S1] and states discrepancies in the method note. Employment totals, hospital inventory and industrial registration figures are not asserted as current unless a dated source establishes that status. [S1, S3, S4, S12, S18]

9. A shared monitoring dashboard

Publish disaggregated indicators each quarter: girls completing secondary school; teacher attendance; functional specialist vacancies; 24-hour water supply by habitation; road passability and flood days; active factory jobs and median wages; local supplier contracts; pollution sampling; Mission YUVA enterprise survival; and grievance disposal times. Carry 2011 demographic baselines in a separate column from 2024–26 programme outputs and the most recent independently validated outcomes.

10. Final assessment

Kathua is not an appendix to Jammu and Samba. Its inclusion shifts the development question from the competitiveness of the urban-industrial belt to the distribution of opportunity across plains, foothills and

mountain villages. The corrected compact now offers a sounder basis for FRONTLINE's three-region Jammu Division atlas, provided the three district reports remain distinct and the project scorecard remains evidence-led.

Compact action matrix | 2026–2030

Time	Common action	District-specific test
First 90 days	Publish reconciled census/admin metadata and a jobs/service baseline	Jammu: storm drains; Samba: factory payrolls; Kathua: girls' completion and water uptime
Within 6 months	Verify operating status and responsible department for capital projects	Vijaypur referral audit; industrial effluent sampling; Kandi and Bani access mapping
Quarterly	Publish social outcomes and costs with an accessible dashboard	School retention, real wages, emergency referrals, reliable water and transport
Annually	Commission independent review and recalibrate priority ranking	Track whether gaps narrow, not only budgets exhausted

Sources & verification notes

Source identifiers in square brackets refer to the following publicly accessible documents. Website inventories and programme announcements are not necessarily verified outcomes. Accessed 14 October 2026.

[S1] J&K Directorate of Economics & Statistics, Regional Digest, Table 1.19 (Census 2011 district literacy). https://ecostatjk.nic.in/pdf/publications/regdigest/RDS201718.pdf

[S2] Registrar General & Census Commissioner, District Census Handbook, Kathua 2011. https://censusindia.gov.in/nada/index.php/catalog/518/download/1720/DH_2011_0107_PART_A_DCHB_KATHUA.pdf

[S3] District Kathua, District Profile (undated administrative page). https://kathua.nic.in/district-profile/

[S4] District Kathua, Geography (alternate area and agro-climatic zonation). https://kathua.nic.in/about-district/geography/

[S5] District Jammu, District at a Glance. https://jammu.nic.in/district-at-a-glance/

[S6] District Samba, Population and Industries Department pages. https://samba.gov.in/industries/

[S7] Ministry of Health & Family Welfare / PIB, AIIMS Jammu inauguration, 20 February 2024. https://www.pib.gov.in/Pressreleaseshare.aspx?PRID=2007364&lang=2&reg=48

[S8] PIB, Ujh Multipurpose Project status and claimed benefits, 2 August 2026. https://www.pib.gov.in/PressReleasePage.aspx?PRID=2293422&lang=1&reg=48

[S9] District Kathua, Mission YUVA public notices (5 August 2026). https://kathua.nic.in/document/re-advertisement-of-yuva-mission/

[S10] District Kathua, tourism sites (Bani, Sarthal, Basohli, Atal Setu). https://kathua.nic.in/tourist-places/

[S11] District Kathua, Basohli Painting artisans and One District One Product support. https://kathua.nic.in/odopbasohli-paintings-pashmina/

[S12] District Samba, Population (district page; note conflicting totals). https://samba.gov.in/population/

[S15] J&K Directorate of Economics & Statistics, Regional Digest 2024-25. https://www.ecostatjk.nic.in/pdf/publications/regdigest/Regional%20Digest%202024-25.pdf

[S16] District Samba, Location/Climate and irrigation-corridor context. https://samba.gov.in/location/

[S18] District Samba, Demography of District Samba (undated inconsistent table). https://samba.gov.in/demography-samba/

[S19] District Kathua, Census 2011 population, male and female. https://kathua.nic.in/about-district/population/

FRONTLINE INTEGRATED SERVICES

JAMMU DISTRICT PROFILE

Economic, Social and Infrastructure Development | 2026 Research Edition

RESEARCH & STRATEGIC ASSESSMENT • MAQBOOL SHAH • 14 OCTOBER 2026

EXECUTIVE ASSESSMENT

Jammu is the corridor's population and services anchor. Its railway, airport, hospitals, universities and administrative institutions support a wider hinterland, but concentration at the metropolitan core can conceal unequal access, fragile drainage, informal employment and the cost of urban growth. The district's 2011 literacy advantage should therefore be treated as an initial condition, not a 2026 performance verdict.

Census 2011 indicator	Value
Population	1,529,958
Literacy	83.45%
Male / female literacy	89.08% / 77.13%
Sex ratio	880 females / 1,000 males
Geographic area	2,336–2,342 sq km*

1. Overview and geographic profile

Jammu occupies the western portion of this three-district corridor, with the Tawi valley, metropolitan settlements and agricultural as well as peri-urban blocks. The district administration lists 2,336 sq km on its at-a-glance page, while another official census-based page reports 2,342 sq km. The difference is too small to change the broad interpretation but should be reconciled before a final area-based ranking. Administrative concentration makes the district a regional gateway, not a proxy for living conditions in every border or peripheral village. [S5]

POLICY TEST Map actual travel times to schools, hospitals and markets in suburban and rural catchments, not merely distance from Jammu city.

2. Demographic profile

In Census 2011 Jammu had 1,529,958 residents, a sex ratio of 880 females per thousand males, literacy of 83.45%, male literacy of 89.08% and female literacy of 77.13%. The gap between male and female literacy was 11.95 percentage points. These are historical baseline indicators. Their use for 2026 requires explicit labelling; subsequent trends cannot be claimed without contemporary evidence. [S1, S5]

POLICY TEST Obtain block-level, sex-disaggregated school completion and adult-learning indicators before assuming district averages capture disadvantage.

3. Economic profile

Public administration, commerce, higher education, medical services, logistics, hospitality, building trades and small business provide Jammu's economic base. Its ability to absorb workers arriving from adjoining districts makes employment quality a regional question: entry-level job numbers alone may conceal low pay, irregular contracts and underemployment. Demand for affordable land, transport and utilities increasingly connects industrial and employment planning with Samba and Kathua. Agricultural markets in Jammu's periphery remain important and should not disappear from an urban-centred economic narrative.

POLICY TEST Publish hiring, earnings, enterprise survival and apprenticeships by gender and locality; do not present registered firms as employment realised.

4. Social development

The density of government and private schools, colleges and hospitals is an advantage, but it creates congestion and pressure from patients and students travelling from the wider Jammu Division. A larger supply of institutions does not establish equal affordability or access. Referral delays, out-of-pocket costs, urban slums, disability accessibility and peripheral villages need focused assessment. AIIMS Jammu is geographically at Vijaypur in Samba, not within Jammu district; the 2024 inauguration should be credited accordingly. [S7]

POLICY TEST Assess primary-care readiness, emergency response times and the availability of female staff at block level.

5. Infrastructure development

The established road, rail and air connections make Jammu the principal mobility hub of the compact. Its principal vulnerability is not isolation on the Kathua mountain model, but a mismatch between growing urban demand and drainage, public transit, solid-waste systems, flood safety and housing supply. Developmental reporting should distinguish new infrastructure from dependable service: a completed road, for example, does not measure commuter reliability during monsoon flooding.

POLICY TEST Prioritise storm-water mapping, time-bound road-maintenance reporting and integrated transit along the Jammu–Vijaypur–Samba–Kathua axis.

6. Tourism and cultural economy

Jammu's temples, museums, heritage quarters, cultural institutions, visitor accommodation and markets connect tourism with both everyday commerce and regional transport. Pilgrimage arrivals can support hospitality and retail, but local wages, length of stay and spending retention matter more than gross footfall. Cultural programming should include Dogri heritage alongside the district's plural, mobile population.

POLICY TEST Introduce district-specific measures for tourism jobs, earnings and visitor-night expenditure, alongside heritage upkeep.

7. Recent initiatives, 2024–2026

AIIMS Jammu's inauguration in February 2024 added a tertiary health facility to the wider regional referral system, physically located at Vijaypur, Samba. Proposed transport and freight investments across the broader corridor have potential value for Jammu firms but should not be recorded as functioning until verified. The most useful 2026 project review would list each scheme's approved cost, completion certificate, maintenance allocation, operational status and beneficiaries. [S7, S15]

POLICY TEST Create an inter-district health referral and freight connectivity scorecard; keep inauguration, commissioning and outcomes separate.

8. Employment and workforce

No verified 2026 district unemployment estimate comparable across all three districts was established for this report. Mission YUVA applications, industrial hiring and employment-exchange enrolment measure different phenomena and cannot be added into a single jobs-created headline. Jammu's education base could support business services, healthcare professions, renewable-energy technicians and modern logistics, but the measurable test is retention in paid work after 6 and 12 months.

POLICY TEST Request registered job seekers, actual placements, median wages and long-term retention from the relevant departments.

9. Key challenges

Congestion, unregulated peri-urban development, waste disposal, flood-prone drains, land and housing prices, uneven service access and limited visibility of job quality form the principal challenges. The district's high literacy in 2011 should not be interpreted as proof that all young adults entered secure employment.

POLICY TEST Prioritise projects using hardship, population served, recurrent costs, risk reduction and verified outcomes rather than construction spending alone.

10. Strengths and opportunities

Jammu can function as the education, services, innovation and logistics centre for a corridor extending eastward through Samba to Kathua. A regional apprenticeship network, health referral protocol, multimodal freight planning and digitally accessible citizen-service dashboards would make adjoining districts complementary rather than competing. Institutional advantages also create a responsibility to prevent poorer peripheral settlements from being overlooked.

POLICY TEST Integrate labour-market planning across all three districts and publish a transparent project-status register.

11. Conclusion

Jammu's development challenge is the quality and distribution of growth. The critical shift is from measuring how much has been built to measuring whose travel time, learning, income, health and environmental safety have improved. As the corridor's metropolitan anchor it should be evaluated alongside, not above, its two neighbouring districts.

POLICY TEST Key monitor: drain and flood risk; 12-month employment retention; bus travel times; healthcare referral delays; household service reliability.

2026–2030 implementation priorities

1. Public transit + drainage
2. Quality jobs + apprenticeships
3. Accessible services across wards
4. Integrated health referrals

Method and non-comparable measures

All demographic and literacy figures are explicitly from Census 2011; project and administrative announcements retain their original dates. District-level unemployment rates for 2026 are not fabricated. Proposed assets, approved funds, operating facilities and measured benefits are different quantities. Portal counts without an update date are flagged. Area and literacy differences among official portals require harmonisation before formal policy submissions.

Sources & verification notes

Source identifiers in square brackets refer to the following publicly accessible documents. Website inventories and programme announcements are not necessarily verified outcomes. Accessed 14 October 2026.

[S1] J&K Directorate of Economics & Statistics, Regional Digest, Table 1.19 (Census 2011 district literacy). https://ecostatjk.nic.in/pdf/publications/regdigest/RDS201718.pdf

[S5] District Jammu, District at a Glance. https://jammu.nic.in/district-at-a-glance/

[S7] Ministry of Health & Family Welfare / PIB, AIIMS Jammu inauguration, 20 February 2024. https://www.pib.gov.in/Pressreleaseshare.aspx?PRID=2007364&lang=2&reg=48

[S15] J&K Directorate of Economics & Statistics, Regional Digest 2024-25. https://www.ecostatjk.nic.in/pdf/publications/regdigest/Regional%20Digest%202024-25.pdf

FRONTLINE INTEGRATED SERVICES

SAMBA DISTRICT PROFILE

Economic, Social and Infrastructure Development | 2026 Research Edition

RESEARCH & STRATEGIC ASSESSMENT • MAQBOOL SHAH • 14 OCTOBER 2026

EXECUTIVE ASSESSMENT

Samba is the corridor's industrial hinge and a strategic border district. The Industrial Growth Centre and AIIMS at Vijaypur provide distinct economic and social assets; neither guarantees that local households have secure industrial jobs or rapid specialist care. The investment agenda must therefore move from facilities, registrations and announcements to verifiable wages, environmental performance and service access.

Census 2011 indicator	Value
Population	318,898
Literacy	81.41%
Male / female literacy	88.41% / 73.64%
Sex ratio	886 females / 1,000 males
Geographic area	~904–914 sq km*

1. Overview and geographic profile

Samba lies between Jammu and Kathua, covering the Basantar catchment, Kandi terrain and cultivated border plains. Established as a separate district in 2007, it connects urban demand in Jammu with the land and production systems toward Kathua. Its official portal lists 91,374 hectares (about 913.74 sq km), while statistical digests show alternative area conventions. Border-adjacent villages face accessibility and risk conditions unlike the industrial estates closer to major road links. [S12, S16]

POLICY TEST Treat the industrial, Kandi and border belts as three different planning geographies.

2. Demographic profile

The comparable J&K Directorate of Economics and Statistics Census 2011 series gives Samba a population of 318,898, literacy of 81.41%, male literacy of 88.41%, female literacy of 73.64% and sex ratio of 886 females per thousand males. A district homepage reports 316,046 people and 82.48% literacy. Those divergent series cannot be blended or silently corrected; the report uses the statistical digest for cross-district comparison and flags the conflict. [S1, S12, S18]

POLICY TEST Commission a district administration reconciliation note and use the same census table for all three districts.

3. Economic profile

Manufacturing is Samba's distinctive comparative asset. The district Industries Department reports 736 registered units at or around the Industrial Growth Centre, but its page does not provide a reliably current 2026 reference date. Thus the number is an undated administrative count, not evidence of active factories, jobs created or wage adequacy. Beyond the estates, farming, small trade, weaving and defence-linked livelihoods remain important. [S6, S16]

POLICY TEST Audit active units, pollution compliance, local hires and median wages by industrial estate and factory size.

4. Social development

Samba's literacy rate in the consistent 2011 series was high by regional standards, although the male–female gap remained 14.77 percentage points. Its tertiary healthcare position changed with the February 2024 inauguration of AIIMS Jammu at Vijaypur, which is within Samba district. A campus of regional significance should be evaluated by staffing, treatment availability, referral patterns, local transport and affordability rather than by the inauguration alone. [S1, S7]

POLICY TEST Publish rural ambulance response times, specialist availability and female technical employment linked to the medical cluster.

5. Infrastructure development

National-highway connectivity, rail access, electricity networks and the Industrial Growth Centre create an advantageous corridor platform. Yet logistics is only successful if freight moves reliably and rural settlements gain affordable connections to schools, clinics and markets. The Ravi–Tawi irrigation network serves parts of the southern belt, while Kandi regions are more rain-dependent. Border vulnerability, Basantar flood exposure and industrial waste call for a common water-and-environment audit. [S16]

POLICY TEST Create an environmental baseline for industrial estates and track water supply and flood-loss days by village.

6. Tourism and cultural economy

Local temples, Dogra cultural landscapes, handicraft and textile traditions, border-related heritage and agricultural experiences have niche tourism potential. They should not be treated as a substitute for manufacturing jobs, nor developed in a manner that increases ecological stress in river corridors. The district's traditional weaving and calico-printing heritage remains relevant to enterprise development. [S16]

POLICY TEST Strengthen craft marketing and short-stay local circuits with verified local employment outcomes.

7. Recent initiatives, 2024–2026

The verified 2024 landmark is AIIMS Jammu's inauguration at Vijaypur. The 2026 Ujh Multipurpose Project review described prospective irrigation benefits across Kathua and Samba; those benefits are project targets, not completed irrigation coverage. Industrial and rail logistics developments reported in 2026 require separate verification for commissioning and actual throughput. [S7, S8]

POLICY TEST Distinguish operational hospital capacity, announced canal benefits and measured industrial freight flows.

8. Unemployment and workforce

There is no independently established 2026 Samba unemployment rate in the sources assembled here. The high-value question is whether a district with industrial capacity produces durable, fairly paid jobs for its residents, especially women, first-generation workers and border-village youth. Counting training completions, enterprise loans or firm registrations would overstate realised impact unless linked to wages and job retention.

POLICY TEST Establish an employer-verified placement series by residence, gender, skill, wages and six-month retention.

9. Key challenges

Air and water pollution risk, groundwater pressure, industrial effluents, peri-urban land-use change, floods and uneven rural mobility coexist with the district's comparative economic advantages. Data quality itself is a material governance risk because even headline census series are presented inconsistently on public portals.

POLICY TEST Publish time-stamped datasets and independent sampling for groundwater, air quality and industrial employment.

10. Strengths and opportunities

Samba can link Jammu's education and service base with Kathua's agricultural markets and gateway logistics. Industry–ITI partnerships, AIIMS-associated allied-health skills, renewable-energy servicing, food processing and

small-business supplier programmes can diversify livelihoods. Joint wastewater, road-safety and catchment management would make corridor integration environmentally credible.

POLICY TEST Link investment incentives to verified apprenticeships, local supplier contracts and audited environmental compliance.

11. Conclusion

Samba's development story will be convincing when residents can see both decent jobs and cleaner, more dependable public services. The district should be assessed as an industrial and social-infrastructure hinge whose achievements are measurable and whose environmental costs are visible.

POLICY TEST Key monitor: active factory payrolls; female apprenticeships; industrial discharge compliance; village-to-AIIMS travel times; flood vulnerability.

2026–2030 implementation priorities

1. Verify industrial employment
2. Independent pollution monitoring
3. AIIMS access & allied skills
4. Irrigation + flood resilience

Method and non-comparable measures

All demographic and literacy figures are explicitly from Census 2011; project and administrative announcements retain their original dates. District-level unemployment rates for 2026 are not fabricated. Proposed assets, approved funds, operating facilities and measured benefits are different quantities. Portal counts without an update date are flagged. Area and literacy differences among official portals require harmonisation before formal policy submissions.

SPECIFIC CAUTION: the district portal alternately presents a 316,046 population / 82.48% literacy series and a roughly 3.19-lakh / 82.48% series. This publication holds to the DES table, 318,898 and 81.41% literacy, pending official reconciliation.

Sources & verification notes

Source identifiers in square brackets refer to the following publicly accessible documents. Website inventories and programme announcements are not necessarily verified outcomes. Accessed 14 October 2026.

[S1] J&K Directorate of Economics & Statistics, Regional Digest, Table 1.19 (Census 2011 district literacy). https://ecostatjk.nic.in/pdf/publications/regdigest/RDS201718.pdf

[S6] District Samba, Population and Industries Department pages. https://samba.gov.in/industries/

[S7] Ministry of Health & Family Welfare / PIB, AIIMS Jammu inauguration, 20 February 2024. https://www.pib.gov.in/Pressreleaseshare.aspx?PRID=2007364&lang=2&reg=48

[S12] District Samba, Population (district page; note conflicting totals). https://samba.gov.in/population/

[S16] District Samba, Location/Climate and irrigation-corridor context. https://samba.gov.in/location/

[S18] District Samba, Demography of District Samba (undated inconsistent table). https://samba.gov.in/demography-samba/

FRONTLINE INTEGRATED SERVICES

KATHUA DISTRICT PROFILE

Economic, Social and Infrastructure Development | 2026 Research Edition

RESEARCH & STRATEGIC ASSESSMENT • MAQBOOL SHAH • 14 OCTOBER 2026

EXECUTIVE ASSESSMENT

Kathua is the gateway district that makes the previous Jammu–Samba compact analytically incomplete. It combines irrigated border plains, water-stressed Kandi foothills and difficult mountain settlements in Bani and Basohli. While agriculture, industrial locations, cultural crafts and tourism offer diversification, its 2011 female literacy deficit and sharply differentiated terrain require the corridor strategy to extend beyond highway-adjacent growth.

Census 2011 indicator	Value
Population	616,435
Literacy	73.09%
Male / female literacy	81.53% / 63.72%
Sex ratio	890 females / 1,000 males
Geographic area	2,502 sq km*

1. Overview and geographic profile

Kathua borders Punjab, Himachal Pradesh, Jammu and the higher reaches toward Udhampur and Doda, with an international-border exposure to its southwest. The district's published profile gives 2,502 sq km, 11 tehsils and 19 development blocks. Its geography page instead gives 2,651 sq km; this report uses the 2,502-sq-km census-related figure and flags the discrepancy. Three ecological belts explain much of the development variation: productive alluvial plains south of the highway; the water-constrained Kandi/Shivalik foothills; and the more remote Bani–Basohli mountain zone. [S3, S4]

POLICY TEST Report district outcomes separately for border plains, Kandi foothills and upland settlements.

2. Demographic profile

Census 2011 counted 616,435 people (326,109 males and 290,326 females) with a sex ratio of 890. The Census-based district handbook records 526,722 rural and 89,713 urban residents: roughly 85.5% rural. Literacy was 73.09%, male literacy 81.53% and female literacy 63.72%, producing a 17.81-percentage-point gender gap. This is the widest literacy gap among the three districts in the comparable series and demonstrates why highway location alone is a poor proxy for social inclusion. [S1, S2, S19]

POLICY TEST Prioritise female school completion, travel-safe secondary education and adult learning, particularly in isolated blocks.

3. Economic profile

Kathua's economy combines farming and livestock, market trade, manufacturing pockets, small services, tourism and crafts. The district profile lists 61,535 hectares cultivated and 20,515 hectares irrigated in 2017–18, which are historical administrative measures rather than 2026 achievements. Wheat, paddy and maize were principal crops. The Kandi belt's shallow soils and scarcity of dependable water constrain farm productivity, unlike better-watered plains. Kathua's location on the Punjab–Jammu axis provides industrial and freight potential, but functioning factory numbers and local wage outcomes require direct verification. [S3, S4]

POLICY TEST Separate farm-water reliability, productive industrial units, local procurement and incomes for plains, Kandi and mountain communities.

4. Social development

Kathua's literacy of 73.09% in 2011 was markedly below Jammu and Samba, and the female rate was just 63.72%. The district profile lists a district hospital, community and primary facilities, seven government degree colleges and five ITIs, but the page has no dependable 2026 revision date; the figures should be treated as an inventory for validation rather than a statement of current staffing. Mountain transport conditions can make a nominally available hospital inaccessible in practice. [S1, S3]

POLICY TEST Measure functional specialist posts, equipment uptime, maternal referrals and the distance girls travel to higher-secondary schools.

5. Infrastructure development

Kathua's highway and railway connections provide better interregional access than many mountainous districts, but development is uneven within the district. Alluvial agricultural lands benefit from canals, whereas the Kandi belt experiences water constraints and upland roads face winter and slope-related disruption. The Ujh Multipurpose Project was discussed by government in August 2026 with a stated future irrigation ambition across Kathua, Samba and neighbouring Punjab districts; its projected benefits must not be treated as presently delivered. [S4, S8]

POLICY TEST Track supplied irrigation days, drinking-water uptime and road closures rather than projected command area alone.

6. Tourism and cultural economy

Basohli is associated with the distinctive school of miniature painting and craft traditions; its landscape also connects with the Ravi reservoir and Atal Setu. Bani, Sarthal and the high valleys offer scenic and trekking possibilities, but are seasonally constrained. Sacred sites and smaller rural visitor circuits widen the cultural offer. The district's One District One Product work documents artisan training and registration, though counts are period-bound and cannot be interpreted as sustained artisan incomes. [S10, S11, S14]

POLICY TEST Support verified artisan earnings, quality homestays, locally guided trails and carrying-capacity management.

7. Recent initiatives, 2024–2026

The Kathua administration published Mission YUVA recruitment and facilitation notices in 2025–26. These evidence administrative mobilisation, not a verified number of sustainable enterprises or salaried posts. PIB's 2 August 2026 review described Ujh project sequencing and a prospective irrigation target of nearly 90,000 hectares across several districts in J&K and Punjab, together with planned drinking-water benefits; actual commissioning and per-district coverage remain separate questions. [S8, S9]

POLICY TEST Publish scheme-level approved, financed, operating and surviving businesses alongside progress on Ujh project milestones.

8. Unemployment and workforce

No district-level, comparable 2026 unemployment rate was established from the sources reviewed. Employment needs in Kathua are not uniform: the plains could benefit from agro-processing and logistics, the Kandi zone from water-efficient agriculture and crafts, and upland areas from resilient tourism, roads and community services. Mission YUVA and skill programmes should record actual income and year-end enterprise survival rather than only sanction volumes. [S9, S13]

POLICY TEST Create block-level employment registers with first placement, wages, retention, self-employment survival and gender disaggregation.

9. Key challenges

The district's most important developmental tension is internal inequality. Transport and productive land cluster near the main axis, while Bani, Basohli, Kandi and international-border settlements confront different combinations of isolation, water vulnerability and insecurity. Education and health access lag cannot be inferred from the district average alone. The official portal's conflicting area and literacy sub-series also demand a quality-control exercise. [S3, S4]

POLICY TEST Rank blocks separately, distinguishing border vulnerability, Kandi water security, mountainous accessibility and socio-economic exclusion.

10. Strengths and opportunities

Kathua could become a major agricultural and artisanal value-chain partner to Jammu's service markets and Samba's industrial capacity. Better procurement, testing, cold chains and regional marketing would raise producer value, while Basohli art, pashmina-linked crafts and eco-cultural tourism may diversify employment. Water projects should be assessed by farm reliability and drinking-water benefit, not merely dam or canal expenditure. [S8, S11]

POLICY TEST Develop an integrated plains-to-hills plan with measurable producer incomes, female school completion, hospital access and craft earnings.

11. Conclusion

Including Kathua transforms the group from an urban–industrial duo into a more meaningful corridor spanning border plains, Kandi foothills, industry and mountain communities. Its test of success will be whether new investment crosses the highway boundary to improve water, education and livelihoods in the interior.

POLICY TEST Key monitor: girl-child completion rates; Kandi irrigation reliability; Bani road closures; cottage-industry earnings; health referral times.

2026–2030 implementation priorities

1. Female literacy & access
2. Kandi water reliability
3. Artisans + agro-processing
4. Bani–Basohli connectivity

Method and non-comparable measures

All demographic and literacy figures are explicitly from Census 2011; project and administrative announcements retain their original dates. District-level unemployment rates for 2026 are not fabricated. Proposed assets, approved funds, operating facilities and measured benefits are different quantities. Portal counts without an update date are flagged. Area and literacy differences among official portals require harmonisation before formal policy submissions.

SPECIFIC CAUTION: the district profile and geography pages disagree on area (2,502 vs 2,651 sq km), and the district profile lists male/female literacy 81.40%/64.56% instead of the DES Census-based series 81.53%/63.72%. For comparability, the latter is used throughout the graphics and tables.

Sources & verification notes

Source identifiers in square brackets refer to the following publicly accessible documents. Website inventories and programme announcements are not necessarily verified outcomes. Accessed 14 October 2026.

[S1] J&K Directorate of Economics & Statistics, Regional Digest, Table 1.19 (Census 2011 district literacy).
https://ecostatjk.nic.in/pdf/publications/regdigest/RDS201718.pdf

[S2] Registrar General & Census Commissioner, District Census Handbook, Kathua 2011.
https://censusindia.gov.in/nada/index.php/catalog/518/download/1720/DH_2011_0107_PART_A_DCHB_KATHUA.pdf

[S3] District Kathua, District Profile (undated administrative page). https://kathua.nic.in/district-profile/

[S4] District Kathua, Geography (alternate area and agro-climatic zonation). https://kathua.nic.in/about-district/geography/

[S8] PIB, Ujh Multipurpose Project status and claimed benefits, 2 August 2026. https://www.pib.gov.in/PressReleasePage.aspx?PRID=2293422&lang=1&reg=48

[S9] District Kathua, Mission YUVA public notices (5 August 2026). https://kathua.nic.in/document/re-advertisement-of-yuva-mission/

[S10] District Kathua, tourism sites (Bani, Sarthal, Basohli, Atal Setu). https://kathua.nic.in/tourist-places/

[S11] District Kathua, Basohli Painting artisans and One District One Product support. https://kathua.nic.in/odopbasohli-paintings-pashmina/

[S19] District Kathua, Census 2011 population, male and female. https://kathua.nic.in/about-district/population/

FRONTLINE
INTEGRATED SERVICES
— Precision Capacity & Technology Modernisation —

North Kashmir District Development Series — 2026

Economic, Social and Infrastructure Development

KUPWARA / BARAMULLA / BANDIPORA / GANDERBAL



Research and strategic assessment: Maqbool Shah | Corporate series edition: 14 October 2026

Purpose and coverage

This publication brings four adjacent districts into one consistent editorial and visual identity. The district reports are companion studies, not a single uniform statistical database. Their development circumstances differ markedly: Kupwara's mountain frontier, Baramulla's commercial and transport corridors, Bandipora's Wular–Gurez ecology and Ganderbal's Sindh Valley tourism and mobility corridor.

The comparative frame highlights differences in economic structure, public service access, educational opportunity and the measurement of employment outcomes. It is designed for policy dialogue, planning discussions and public information, and should not be represented as an official district statistical handbook.

Four-district comparative baseline

The common demographic reference is Census 2011; there is no attempt to relabel those indicators as 2026 measurements. Area figures may follow district-portal conventions that differ from census geographical boundaries.

Measure	Kupwara	Baramulla	Bandipora	Ganderbal
Population, 2011	870,354	1,008,039	392,232	297,446
Rural share, 2011	~88%*	81.9%	83.3%	84.2%
Female literacy, 2011	54.79%*	52.38%	44.34%	45.71%
Area (km²)	2,379	4,243†	2,475†	1,045†
Structural identity	Frontier / walnut	Horticulture / tourism	Wetland / Gurez	Tourism / watershed

*Kupwara values are source-reported. The original population breakdowns do not sum to its headline figure; the overall literacy estimate is also presented as a range. †District-portal/provisional area conventions; not automatically comparable with census area denominators.

Development diagnosis: the four distinct geographies

Kupwara — frontier access and value addition

The combination of winter isolation, dispersed villages and a horticulture-based economy makes reliability of roads, clinical referrals and market logistics decisive. GMC Handwara and increased household infrastructure coverage create an opportunity to link public investment with measurable service results.

Baramulla — uneven benefits of connectivity

Commercial orchards, Sopore's trading activity, tourism around Gulmarg and transport access make Baramulla better linked than many northern settlements. The challenge is to ensure remote and frontier communities share in those advantages and to measure the conversion of schemes into stable livelihoods.

Bandipora — ecology as a development asset

Wular Lake is both an ecological system and a source of livelihoods. Economic opportunity requires lake restoration and fisheries management alongside sustained access to Gurez and investment in girls' education and rural services.

Ganderbal — tourism growth within environmental limits

The Sindh Valley and Sonamarg corridor create opportunity through tourism, road investment and associated services. Growth must be evaluated against watershed protection, traffic, waste, public services and the share of new jobs captured by local residents.

Cross-district priority programme

- Publish a common annual scorecard for female secondary completion, teacher vacancies and school access in winter-affected localities.
- Track emergency referral times, specialist vacancies, reliable power and diagnostic equipment functionality at peripheral health facilities.
- Report days of all-weather road closure by route and settlement, rather than relying solely on kilometre-based construction outputs.
- Measure orchard cold-chain capacity, farmer price realisation and value-addition outcomes—not merely scheme approvals.
- Develop eco-tourism indicators covering local income, waste, carrying capacity and environmental protection in Bangus, Gulmarg, Wular–Gurez and Sonamarg.
- Publish district-level enterprise survival, employment created, placement retention and credit recovery for Mission YUVA and related programmes.
- Provide accessible, machine-readable district statistical updates, including disaggregated gender and block-level results.

Statistical integrity and proposed next research step

The companion district reports contain citations and fact-check trails wherever they were available. The original Kupwara profile, supplied for this series, does not reproduce equivalent source URLs for every cited statistic; it also contains internal arithmetic discrepancies. The new graphics therefore omit disputed subtotals and label reference years explicitly. Current district employment rates are not inferred from J&K-level labour-market measures. A follow-up field-based data request should seek latest block-level population projections, outcomes of youth schemes, female education transitions, referral times, sanctioned posts and seasonal road-access records.

Series editorial rule: every future edition should display four dates where relevant—Census baseline, sector statistic reporting year, source retrieval date, and edition date. Capital expenditure and scheme approvals must remain separate from demonstrated service or employment outcomes.

Prepared under the visual identity of FRONTLINE INTEGRATED SERVICES. Author and analytical attribution: Maqbool Shah. This is independent research, not a government publication.

Kupwara District Profile

Economic, Social and Infrastructure Development

Source: 13 October 2026 | Corporate series edition: 14 October 2026 | Maqbool Shah

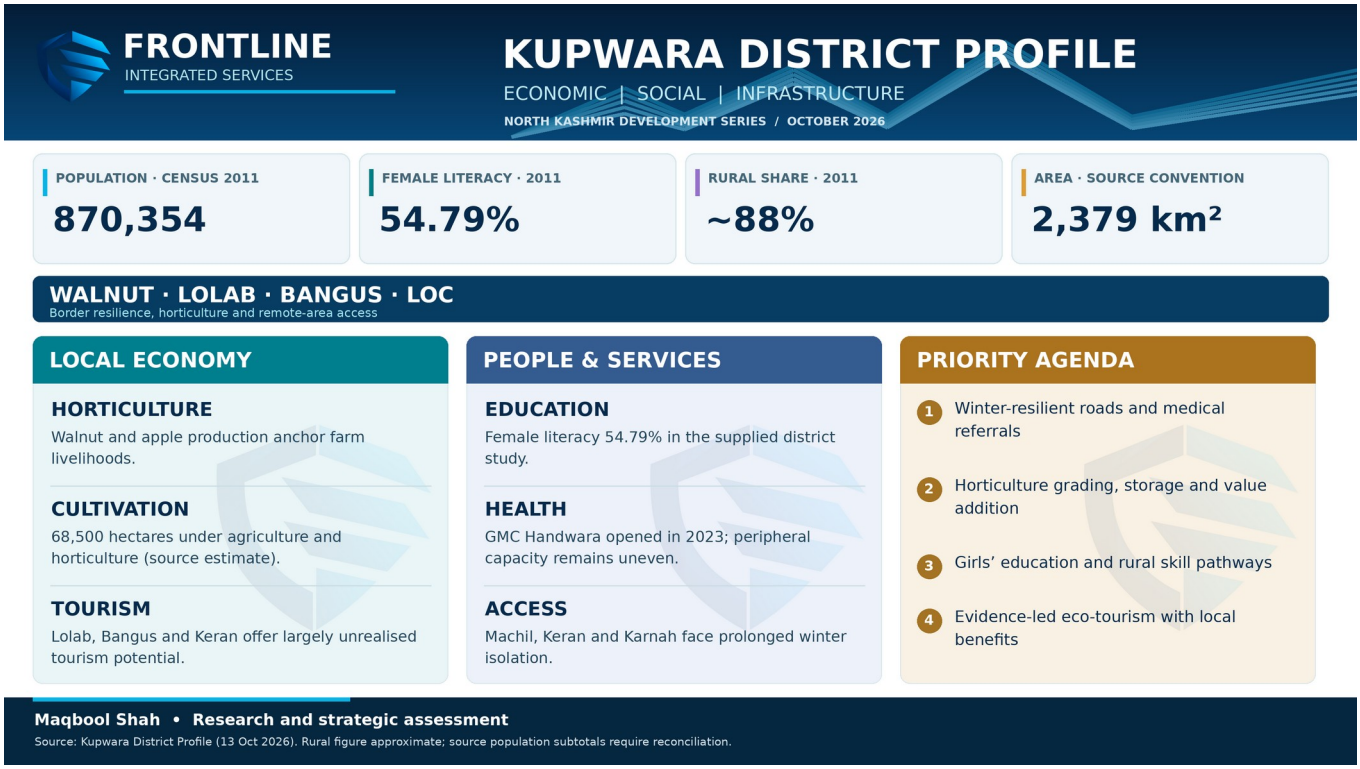

FIGURE 1 | Four-district series infographic. Text is typeset from the supplied Kupwara District Profile.

Executive assessment

Kupwara is a northern frontier district in which agricultural livelihoods, high-altitude mobility, access to public services and the potential of Lolab and Bangus intersect. The supplied profile records improvements in roads, housing, tap-water access and GMC Handwara, while noting persistent winter isolation and limited industry. This report reproduces its principal evidence without treating estimates and differing reference years as directly comparable.

1. Overview and geographic profile

Kupwara was formed from Baramulla in 1979 and lies along the Line of Control. Its mountainous terrain shapes settlement, service delivery and local economic activity.

Feature	District detail
Headquarters	Kupwara
Area	2,379 km² (supplied profile)
Average altitude	About 5,300 ft
Distance from Srinagar	About 90–110 km
LoC frontage	Approx. 170–240 km, source-dependent
Administrative units	15 tehsils; 24 rural development blocks

Tehsils listed in the supplied source: Kupwara, Handwara, Karnah, Keran, Machil, Trehgam, Kralpora, Drugmulla, Lalpora, Sogam, Langate, Qaziabad, Kralgund, Zachaldara, Villagam and Ramhall Tarathpora. The list and stated total should be verified against the current revenue schedule.

2. Demographic profile

The supplied 2011 population baseline is 870,354, with rural residence reported at approximately 88%. The same source reports a sex ratio of 843 women per 1,000 men, a 2001–2011 growth rate of 34.62%, and male/female literacy of 77.10% and 54.79%.

Indicator	As reported in the 13 October source
Total population, 2011	870,354
Rural share	Approximately 88%
Sex ratio	843 females per 1,000 males
Literacy, overall	64.51–66.92% (source gives a range)
Literacy, male / female	77.10% / 54.79%
Estimated population, 2024	10.39 lakh (estimate, not a census)
Scheduled Tribes	8.08% (2011 source figure)

DATA CAUTION: The male/female and rural/urban subtotals printed in the supplied source each sum to 875,564, rather than its headline 870,354. These totals are omitted from the harmonised graphic pending verification. The overall literacy figure is also a range, not one comparable point estimate.

3. Economic profile

Agriculture and horticulture are described as the economic backbone, supporting over 80% of residents directly or indirectly, while industrial activity is limited.

Agriculture, walnuts and apples

- Land under agriculture and horticulture: approximately 68,500 hectares.
- Fresh-fruit area: 20,287.2 hectares; dry-fruit area: 8,827 hectares; combined approximately 29,114 hectares.
- The supplied source reports more than 80,000 horticulture-dependent families and 81,205 orchardists.
- Annual walnut production estimates differ materially across sources: 37,010 metric tonnes versus more than 50,000 metric tonnes.
- Apple output is reported at approximately 300,000 metric tonnes annually.

Initiatives and constraints

- In October 2025, 324 projects were reported approved under HADP (197) and JKCIP (127).
- Crop and seed demonstrations by SKUAST-Kashmir were reported in tribal areas during 2025.
- Narrow industrial diversification, rural infrastructure gaps and security-linked limitations constrain productive investment.

4. Social development

Government Medical College Handwara, opened in 2023, is the major recent institutional gain in the study. The source records 100 annual MBBS seats and a reported Rs 325-crore project cost.

- Education: concerns include female literacy, dropout rates, weather-driven disruption and weak education-to-employment pathways.
- Health: district and sub-district hospital networks exist, but remote areas report shortages of functioning lifesaving equipment, power reliability and trained staff.
- Access: schools in Machil, Keran and other high-altitude settlements faced closures amid adverse weather in March 2025.

5. Infrastructure development

The study documents substantial infrastructure investment since 2020, with uneven service coverage across the district.

- Tap water: 129,000 of 156,000 households are reported to hold functional household tap connections; the source also quotes a separate, non-matching mission-progress statistic.
- Roads: 1,958.80 km of road macadamisation reported in 2020–21 and 2021–22 combined.
- Winter access: Machil, Keran and Karnah are described as isolated for more than four months in some winters.
- Housing: 10,024 PMAY-G houses reportedly completed and 718 under construction.
- District CAPEX: expenditure of Rs 456.69 crore reported up to March 2025.
- Rail and air: no direct rail link or operational district airport at the time of the source study; proposals are not completed assets.

6. Tourism potential

Lolab, Bangus, Seemab Valley and Keran provide a combined landscape of forests, meadows and frontier settlements. The source describes Lolab as approximately 26 km long and Bangus as a high-altitude meadow system around 10,000 ft. Tourism development should be judged by year-round access, local income creation, ecological safeguards and emergency services—not infrastructure counts alone.

7. Recent development initiatives (2024–2025)

- Aspirational District Programme: health, education, financial inclusion and basic infrastructure.
- Dharti Aaba Abhiyan: tribal-beneficiary saturation and outreach activities.
- District Disaster Management Authority: severe-weather coordination and snow-response control rooms.
- Sugamya Yatra 2025: accessibility reviews of public institutions for persons with disabilities.

8. Unemployment and employment

The supplied document does not establish a statistically measured Kupwara-specific unemployment rate. It uses J&K-wide labour-market measures and administrative records from self-employment and job fairs. These must not be mistaken for district outcomes.

- J&K annual unemployment comparison in the source: 6.7% overall versus 3.5% nationally, with 17.4% youth unemployment versus 10.2% nationally; these are not Kupwara district rates.
- Mission YUVA DLIC approvals in Kupwara: 72 cases in July 2025 and 554 in September 2025. Approvals are not evidence of operating enterprises or realised employment.
- At a July 2024 job fair, about 160 vacancies were listed and eight on-the-spot offer letters were reported; a 2023 Handwara fair produced five on-the-spot offers.
- The district's own validated unemployment rate, district Mission YUVA survey count and employment outcomes require publication.

9. Key challenges

- Winter road access, security limitations and thin logistics links in frontier areas.
- Insufficient peripheral healthcare equipment and staffing.
- Low female literacy and educational completion gaps.
- Dependence on horticulture without adequate grading, storage and higher-value processing.

10. Strengths and opportunities

- High-value horticulture, orchard renewal and food processing.
- Ecologically responsible Lolab–Bangus and border tourism.
- The medical college's potential to strengthen healthcare and professional education.
- Youth entrepreneurship linked to verifiable market demand and placement results.
- Public performance dashboards that record service quality and outcome indicators.

11. Conclusion

The key task for Kupwara is to convert capital investment and administrative schemes into reliably measurable improvements in access, livelihoods, education, health and resilience. Developing its horticulture and tourism sectors while addressing frontier isolation can provide a practical roadmap for balanced development.

Evidence and comparability note

This editorial series edition is adapted from the user-supplied "Kupwara District Profile: Economic, Social and Infrastructure Development" (13 October 2026, Maqbool Shah). Specific statements remain tied to their reported periods. Figures that conflict within the original are identified rather than silently corrected; official original data tables and district service records should be obtained before using disputed figures in a formal submission.

Baramulla District Profile

Economic, Social and Infrastructure Development

13 October 2026 · @Maqbool Shah

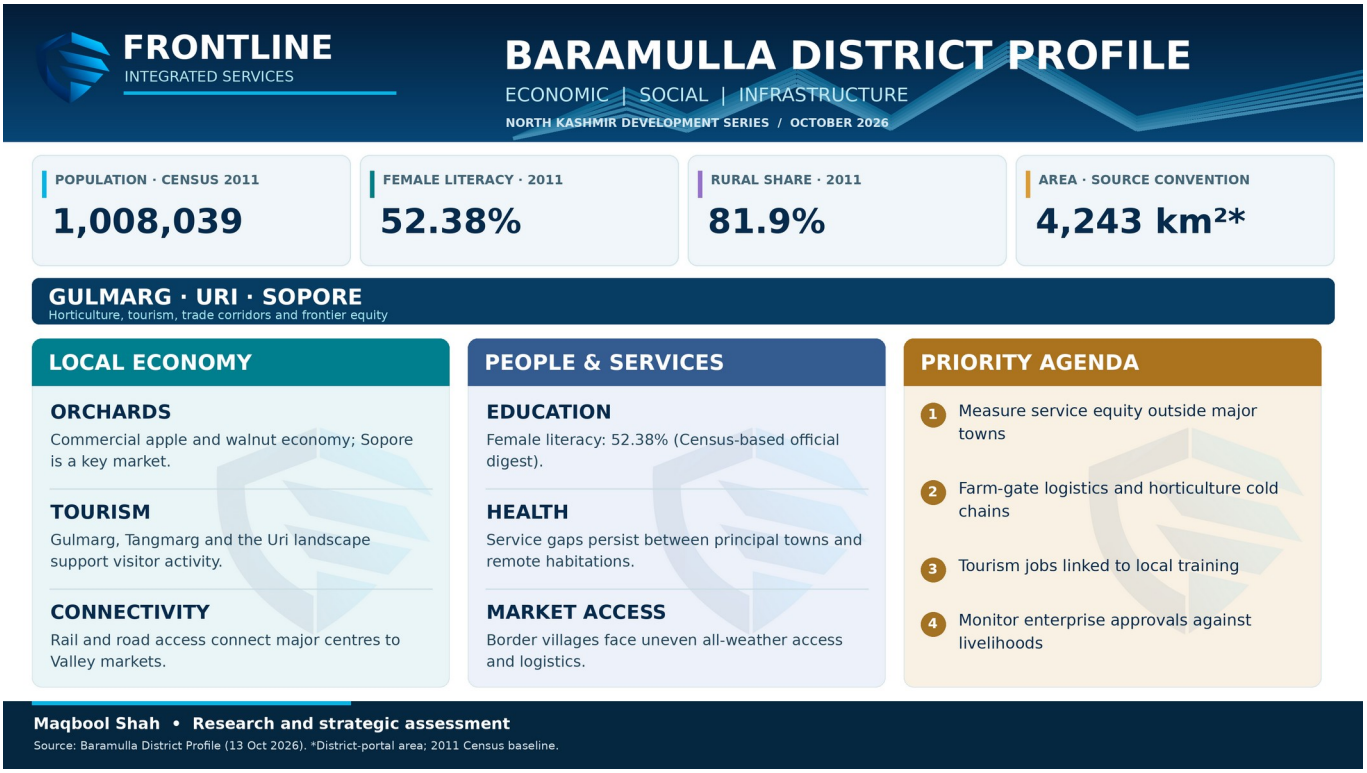

FIGURE 1 | Companion landscape district dashboard. Full-resolution PNG is supplied separately.

Executive assessment

Baramulla combines a deep commercial orchard economy, the Valley's western transport corridor, the Gulmarg tourism cluster and the strategically sensitive Uri frontier. Its development problem is not merely how much infrastructure exists, but how evenly market access and reliable services extend from prosperous horticultural belts to peripheral villages. [B1, B2, B5]

Scope. Evidence available by 13 October 2026. The population and literacy baseline is Census 2011; selected administrative/sector figures have different dates. "Analytical assessment" flags proposed interpretations rather than established official data.

1. Overview and geographic profile

Feature	District detail
Headquarters	Baramulla
Area (district portal)	4,243 km²*
Population (Census 2011)	1,008,039
Tehsils / development blocks	16 / 26
Physical identity	GULMARG • URI • SOPORE

Baramulla combines a deep commercial orchard economy, the Valley's western transport corridor, the Gulmarg tourism cluster and the strategically sensitive Uri frontier. Its development problem is not merely how much infrastructure exists, but how evenly market access and reliable services extend from prosperous horticultural belts to peripheral villages. [B1, B2, B5]

The district administration lists 16 tehsils and 26 development blocks. The district home page reports an area of 4,243 sq km, while older census publications use different geographic denominators: density or per-square-kilometre comparisons should therefore specify their boundary basis. [B1, B2, B3]

2. Demographic profile

Indicator	Value
Total population, Census 2011	1,008,039
Males / females	534,733 / 473,306
Rural / urban	825,539 (81.9%) / 182,500 (18.1%)
Sex ratio	885 females per 1,000 males
Literacy, total	64.63%
Literacy, male / female	75.53% / 52.38%
Female–male literacy gap	23.15 percentage points

The 2011 Census recorded 1,008,039 residents: 534,733 men and 473,306 women. Of these, 825,539 lived in rural areas (81.9%) and 182,500 in urban areas (18.1%). The recorded sex ratio was 885 women per 1,000 men. The 2001–11 decadal increase was 20.34% on the district administration's census summary. [B3, C0]

Use the consistently tabulated J&K statistical digest for literacy: 64.63% overall, 75.53% for men and 52.38% for women. This 23.15 percentage-point gender gap is an enduring planning signal, not a measurement of present-day school outcomes. Some district portal pages print higher, mutually inconsistent literacy figures; the infographic and this report retain the Census-based digest series. [B4, C0]

3. Economic profile

Apples, horticulture trading and farm-linked labour anchor the economy. The official district economy description identifies Baramulla as a major horticultural producer; Sopore is an important marketing hub, while orchard cultivation connects rural incomes to transport, packaging, finance and wholesale distribution. [B5]

The official district description also records important power assets in Uri and elsewhere on the Jhelum system, including the 480 MW Uri hydropower facility. Power assets matter to regional energy supply; they should not, however, be treated automatically as a measure of local employment creation. [B5]

> **ANALYTICAL ASSESSMENT** The strongest near-term economic levers are producer organisations, scientific orchard renewal, grading and controlled-atmosphere storage, transparent mandi transactions, food processing and business services tied to agricultural logistics. The risk profile includes crop disease, weather shocks, price fluctuations and dependence on a narrow set of commodities.

4. Social development

Baramulla has a larger tertiary-service base than many northern districts. The district's own health inventory lists one district hospital, six sub-district hospitals, 32 primary health centres, 53 new-type primary health centres and numerous sub-centres; these are inventory figures, not verified 2026 functional staffing or equipment counts. Government Medical College and Hospital Baramulla adds to tertiary-care capacity. [B6]

The education inventory identifies secondary and higher-secondary schools, degree colleges, a polytechnic and university-linked facilities. The presence of institutions should be distinguished from verified attendance, transition rates, learning performance, teacher deployment and the employment of graduates. [B7]

> **ANALYTICAL ASSESSMENT** Female literacy and access to vocational and technical pathways are priority concerns. A district dashboard should publish school-level teacher vacancy rates, board-exam completion, girls' transition from Class X to XII, specialist posts in hospitals and average referral travel times.

5. Infrastructure development

The railway and connected highway network give Baramulla advantages in the movement of people and agricultural goods. The district portal notes rail links through the Kashmir corridor and improved road and bridge connectivity around Baramulla town. [B1]

But district averages conceal substantial sub-district variation: hill settlements, border villages and river-valley roads have different reliability constraints. There was no consistent 2026 district-wide, quality-audited series located for household water functionality, regular electricity supply, ambulance response times or cold-chain coverage.

> **ANALYTICAL ASSESSMENT** Prioritise last-mile roads, farm-to-market logistics, safe winter access in remote areas and power reliability for cold stores and health facilities. Report completed assets alongside functionality and maintenance spending.

6. Tourism potential

Gulmarg is Baramulla's flagship destination, with the gondola, skiing, golf and alpine scenery. Official district tourism material also highlights historical and pilgrimage locations, including Parihaspora, Baba Reshi and Tangmarg-linked visitor circuits. [B8, B9]

A destination-development strategy can capture more local value if it links major resorts to homestays, guiding, transport, local food, handicrafts and small businesses across a wider geography. It must also manage waste, snow-slope carrying capacity, water demand and ecosystem stress.

> **ANALYTICAL ASSESSMENT** Measure overnight stays outside Gulmarg, proportion of procurement sourced locally, year-round jobs, and waste recovery by tourist zone.

7. Recent development initiatives (2024–2026)

In November 2025 the Baramulla administration posted a Comprehensive Vision Document for 2047. It also advertised roles for the Small Business Development Unit and Business Help Desks under Mission YUVA during 2025, signalling an organised enterprise-support architecture. [B11, B12]

At a 4 February 2026 DLIC meeting, 458 fresh Mission YUVA proposals were approved, according to a contemporaneous report. These are meeting-level approvals and must not be added to counts from other periods without a reconciliation of case identifiers and approval stages. [B10]

8. Unemployment and employment

The district has an unusually broad employment portfolio: primary production and packaging, fruit trade, rail and logistics, tourism, public services and local construction. Yet these sectors vary greatly in seasonality, wage security and growth potential.

The retrieved sources did not establish a comparable, current Baramulla-specific unemployment rate or verified number of net new jobs. Mission YUVA approvals are administrative indicators, not unemployment rates. A reliable district employment baseline would need registrant-level records and a sampled labour-force survey.

ANALYTICAL ASSESSMENT Track applications → DLIC approvals → bank sanction → first disbursement → enterprise operational after 12 months → full-time-equivalent jobs. Report separately women, graduates, persons with disabilities and frontier blocks.

9. Key challenges

Seasonal dependence of farm and visitor income; market price and quality risks in apple chains; variable road reliability for remote communities; urban pressure around commercial nodes; educational gender disparities and quality differences between facilities.

The policy hazard is to count projects or approvals without measuring how much household income, employment security and service quality actually change.

10. Strengths and opportunities

Produce-led growth: modern orchards, farmer-producer organisations, cold chain, branding and processing; tourism-led growth: year-round small enterprises beyond Gulmarg; people-led growth: women's enterprise and vocational pathways connected to real buyers.

ANALYTICAL ASSESSMENT First-year priorities: (1) ward/block performance dashboard; (2) 100-village bottleneck audit; (3) demand-linked training and apprenticeships; (4) post-sanction monitoring of Mission YUVA; (5) a northern Kashmir agricultural logistics plan.

11. Conclusion

Baramulla's strategic asset is its combination of agricultural commerce, railway access, renewable-power infrastructure and an established international-standard tourism destination. The next developmental gain will come less from counting additional announcements than from extending market access, service reliability and stable incomes into weaker locations.

The district should be judged by outcomes—female learning, farmgate realisation, winter access, functioning healthcare and jobs retained after one year—not simply the volume of capital spending.

Data quality and comparability

Baramulla district portal headline literacy differs from the Census 2011 Digest of Statistics (64.63%). The administrative area figure (4,243 sq km) uses a portal convention that should not be conflated with older Census area/density denominators. No 2026 Census population or measured district unemployment rate was verified.

Primary sources and fact-check trail

Source codes in square brackets refer to the following publicly accessible documents and district-administration pages. Website statistics without a clear reporting year are labelled as such.

[B1] Baramulla district portal: district at a glance, administrative setup
https://baramulla.nic.in/

[B2] Baramulla: administrative setup (16 tehsils; 26 blocks)
https://baramulla.nic.in/administrative-setup/

[B3] Census of India 2011, Baramulla District Census Handbook, Part B
https://censusindia.gov.in/nada/index.php/catalog/497/download/1636/DH_2011_0108_PART_B_DCHB_BARAMULA.pdf

[B4] J&K Digest of Statistics 2019-20: literacy table, Census 2011
https://www.jkplanning.gov.in/pdf/DigestOfStat2019-20.pdf

[B5] Baramulla district portal: economy
https://baramulla.nic.in/economy/

[B6] Baramulla district portal: health
https://baramulla.nic.in/health/

[B7] Baramulla district portal: education
https://baramulla.nic.in/education/

[B8] Baramulla district portal: Gulmarg
https://baramulla.nic.in/tourist-place/gulmarg/

[B9] Baramulla district portal: tourism
https://baramulla.nic.in/tourism/

[B10] Kashmir Horizon, 5 February 2026: 458 fresh Mission YUVA approvals
https://thekashmirhorizon.com/2026/02/05/dc-bla-approves-458-cases-under-mission-yuva-prog-at-dlic-meet/

[B11] Baramulla administration: Vision 2047 publication notice, 13 November 2025
https://baramulla.nic.in/category/uncategorized/?cyear=2025

[B12] Baramulla: Mission YUVA institutional recruitment, July 2025
https://baramulla.nic.in/district-administration-baramulla-invites-applications-for-key-contractual-roles-under-mission-yuva/

[C0] J&K Regional Indicators 2011-12 Part II: 2011 district sex ratios and literacy
https://www.ecostatjk.nic.in/pdf/publications/regindicator/Regional_Indicators_2011-12_%28Part_II%29.pdf

RESEARCH NOTE | This is a desk-based district study, not a field-survey finding. District-level labour-force, welfare and service-performance data should be obtained from the respective DSEO, DE&CC and line departments before use in a formal policy submission.

Bandipora District Profile

Economic, Social and Infrastructure Development

13 October 2026 · @Maqbool Shah

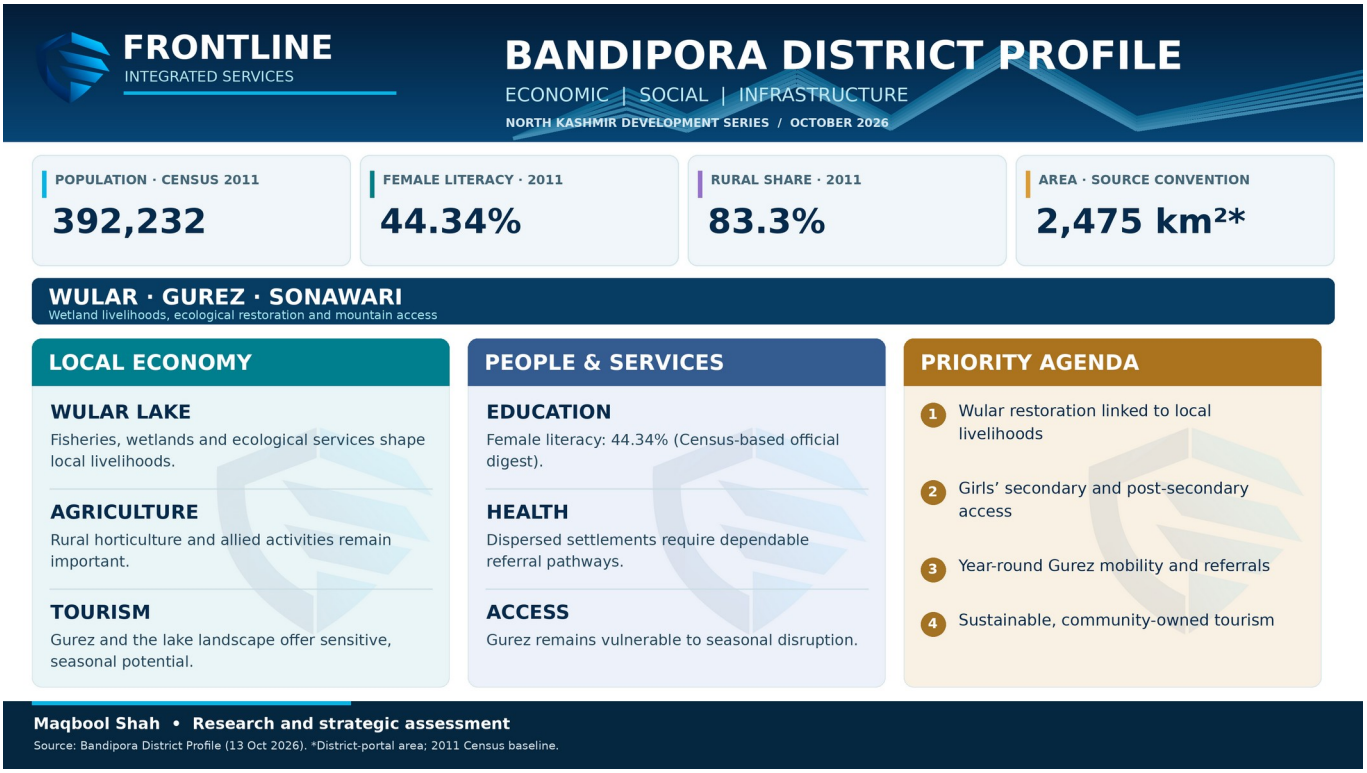

FIGURE 1 | Companion landscape district dashboard. Full-resolution PNG is supplied separately.

Executive assessment

Bandipora is a district of strikingly different geographies: Wular Lake and its adjoining agrarian settlements, the densely inhabited Sonawari belt, upland valleys and the frontier area of Gurez. Carved from Baramulla in 2007, it has a distinctly ecological and access-driven development challenge. [P1, P2]

Scope. Evidence available by 13 October 2026. The population and literacy baseline is Census 2011; selected administrative/sector figures have different dates. "Analytical assessment" flags proposed interpretations rather than established official data.

1. Overview and geographic profile

Feature	District detail
Headquarters	Bandipora
Area (district portal)	2,475 km²*
Population (Census 2011)	392,232
Tehsils / development blocks	7 / 12
Physical identity	WULAR • GUREZ • SONAWARI

Bandipora is a district of strikingly different geographies: Wular Lake and its adjoining agrarian settlements, the densely inhabited Sonawari belt, upland valleys and the frontier area of Gurez. Carved from Baramulla in 2007, it has a distinctly ecological and access-driven development challenge. [P1, P2]

The district administration lists 2,475 sq km of area, 7 tehsils, 12 development blocks, 2 sub-divisions and 124 revenue villages. It is important not to mix this administrative area with Census land-area definitions used in some population-density calculations. [P1]

2. Demographic profile

Indicator	Value
Total population, Census 2011	392,232
Males / females	207,680 / 184,552
Rural / urban	326,871 (83.3%) / 65,361 (16.7%)
Sex ratio	889 females per 1,000 males
Literacy, total	56.28%
Literacy, male / female	66.88% / 44.34%
Female–male literacy gap	22.54 percentage points

In the 2011 Census, Bandipora recorded 392,232 residents—207,680 males and 184,552 females. Rural residents numbered 326,871 (83.3%), while 65,361 (16.7%) lived in urban areas. Census-based district sex ratio was 889 females per 1,000 males. [P3, C0]

Official J&K statistical tables give 56.28% overall literacy, with 66.88% male and 44.34% female literacy: a gender gap of 22.54 percentage points. The district website also publishes higher, mutually inconsistent figures (including sex ratio 911 and literacy 57.32/57.82). This report uses the internally consistent Census/Digest series. [P3, P4, C0]

3. Economic profile

The district Horticulture Department states that about 70–80% of residents are directly or indirectly linked to horticulture and that about 49% of workers are engaged in it. These are departmental claims with an unspecified reference year; they should not be interpreted as a 2026 labour-force estimate. The department lists MIDH, HADP, JKCIP and cold-chain/modern-orchard activities. [P5]

Wular Lake supports fishing, reeds and related livelihoods; the district Fisheries Department describes work on capture fisheries, trout and carp aquaculture, fish stocking, markets and farmer support. These are livelihoods that depend on water quality, healthy wetlands and predictable access rather than the mere expansion of built infrastructure. [P6]

> **ANALYTICAL ASSESSMENT** Potential diversification includes fish handling and processing, horticultural cold chain, small tourism enterprises, wetland restoration services, and specialty products linked to Gurez and upland farming.

4. Social development

The Health Department lists 102 institutes: one district hospital, three community health centres, six primary health centres, 21 new-type PHCs and 71 sub-centres. Such inventories are useful for planning but do not establish whether equipment, specialists, ambulances and medicines are available around the clock. [P8]

Low female literacy makes education and women's mobility central policy issues. In Gurez and other dispersed or winter-affected settlements, access to secondary schooling and timely referrals may be more important than district-level averages.

ANALYTICAL ASSESSMENT Monitor girls' secondary completion, school transport, block-level health staffing and all-season emergency transport, with dedicated seasonal reporting for Gurez.

5. Infrastructure development

The district portal lists 736.45 km of roads, but does not provide a clear reporting year or a complete road-condition distribution. For planning, road length should be supplemented by all-weather reliability, journey times and number of settlements experiencing winter isolation. [P1]

Gurez remains exposed to winter access restrictions around Razdan Pass. In a Rajya Sabha response on 11 February 2026, the Union road-transport ministry said a proposed Gurez (Razdan Pass) tunnel was not then part of the National Highways programme; this does not prove no other authority could consider a proposal. [P11]

ANALYTICAL ASSESSMENT Priority investments are resilient local roads, communication reliability, emergency medical evacuation, schools' winter continuity and links from producers to market centres.

6. Tourism potential

Wular Lake is one of the defining ecological assets of north Kashmir. The Wular Conservation and Management Authority describes wetland protection, removal of invasive willow, catchment afforestation, biodiversity monitoring and community eco-tourism. It reports removal of 1.21 lakh willows and ₹24.95 crore in associated revenue, as an undated administrative cumulative measure. [P7]

Gurez, Dawar and the Tulail region present potential for landscape, trekking and cultural tourism. Growth should be measured against carrying capacity, waste management, local consent, and the extent to which residents capture income rather than outside intermediaries.

ANALYTICAL ASSESSMENT Couple lake eco-tourism with fishing cooperatives, trained guides, homestays and transparent biodiversity indicators.

7. Recent development initiatives (2024–2026)

In April 2026 a Bandipora DLIC meeting considered 325 Mission YUVA applications and approved 317, according to a contemporaneous report. These are fresh meeting decisions, not proof of banks' disbursement or realised employment. [P10]

The district Employment and Counselling Centre lists 111 cases sanctioned by banks and 67 disbursed, but its webpage does not supply a dated reference period. These figures cannot reliably be compared as the same cohort as the April approvals. [P9]

Wular restoration is a second distinctive initiative: ecology and employment can reinforce one another only if fish stocks, household livelihoods and wetland health are measured together. [P7]

8. Unemployment and employment

Agriculture and horticulture, fisheries, construction and government services dominate much of the observable livelihood structure. Employment for young women and those in isolated settlements faces additional constraints in transport, market access and local demand.

No credible recent district-wide unemployment rate was established from the sources consulted. The available Mission YUVA statistics concern applicants and enterprise finance; they must not be presented as labour-force survey findings.

ANALYTICAL ASSESSMENT Create a district labour-market observatory that publishes paid jobs, self-employment survival, migration for work, apprenticeships and women's participation at block level.

9. Key challenges

Winter isolation and security constraints in frontier Gurez; ecosystem deterioration from invasive growth, sedimentation and pollution around Wular; weak female literacy; specialist healthcare access for remote villages; and a limited formal-sector employment base.

An ecological problem cannot be solved by a tourism-only plan: the fisheries, flood-moderation, biodiversity and common-property functions of Wular are economically material.

10. Strengths and opportunities

Wetland-centred development: sustainable fisheries, cleaner catchments, responsible eco-tourism and lake-side small enterprise. Orchard-centred development: horticulture value addition and transparent market access. Frontier-centred development: reliable Gurez connectivity and region-specific service packages.

> **ANALYTICAL ASSESSMENT** First-year priorities: (1) Wular ecological baseline; (2) Gurez winter access plan; (3) health referral-time dashboard; (4) girls' education retention audit; (5) Mission YUVA sanction-to-job verification.

11. Conclusion

Bandipora's growth strategy is inseparable from environmental stewardship and geographical justice. Wular is a productive ecological asset, while Gurez is both a frontier challenge and an opportunity for carefully managed development.

The test of policy success will be whether lake-dependent families, women, farmers and winter-isolated communities gain steadier incomes and services without degrading the ecosystems on which those gains depend.

Data quality and comparability

Bandipora administration pages conflict with the official Census statistical series: sex ratio 911 versus 889, and literacy 57.32/57.82% versus 56.28%. This profile uses the 2011 Census/Digest (889; 56.28%) consistently. The 2,475 sq km district-portal area and Census area conventions are not interchangeable. Mission YUVA approvals, sanctions and disbursements come from different snapshots.

Primary sources and fact-check trail

Source codes in square brackets refer to the following publicly accessible documents and district-administration pages. Website statistics without a clear reporting year are labelled as such.

[P1] Bandipora district administration: About District and Demography
https://bandipore.nic.in/demography/

[P2] Bandipora district portal: About District
https://bandipore.nic.in/about-district/

[P3] Census of India 2011, Bandipore District Census Handbook, Part A
https://censusindia.gov.in/nada/index.php/catalog/494/download/1624/DH_2011_0109_PART_A_DCHB_BANDIPORE.pdf

[P4] J&K Digest of Statistics 2019-20: literacy rates by district
https://www.jkplanning.gov.in/pdf/DigestOfStat2019-20.pdf

[P5] Bandipora Horticulture Department: livelihoods and scheme description
https://bandipore.nic.in/horticulture-department/

[P6] Bandipora Fisheries Department: inland fisheries and livelihoods
https://bandipore.nic.in/fisheries/

[P7] Bandipora Wular Conservation and Management Authority
https://bandipore.nic.in/wucma/

[P8] Bandipora Health Department: institution inventory
https://bandipore.nic.in/health/

[P9] Bandipora District Employment and Counselling Centre: Mission YUVA
https://bandipore.nic.in/district-employement-counseling-centre/

[P10] JK Monitor, 28 April 2026: DLIC approved 317 Mission YUVA cases
https://www.jkmonitor.org/index.php/local-news/dlic-approves-317-cases-under-mission-yuva-in-bandipora

[P11] Rajya Sabha reply, 11 February 2026: Gurez/Razdan Pass tunnel
https://sansad.in/getFile/annex/270/AU1386_RXCfIZ.pdf?source=pqars

[P12] Bandipora district portal: Wular Lake tourist information
https://bandipore.nic.in/tourist-place/wullar/

[C0] J&K Regional Indicators 2011-12 Part II: 2011 district sex ratios and literacy
https://www.ecostatjk.nic.in/pdf/publications/regindicator/Regional_Indicators_2011-12_%28Part_II%29.pdf

RESEARCH NOTE | This is a desk-based district study, not a field-survey finding. District-level labour-force, welfare and service-performance data should be obtained from the respective DSEO, DE&CC and line departments before use in a formal policy submission.

Ganderbal District Profile

Economic, Social and Infrastructure Development

13 October 2026 · @Maqbool Shah

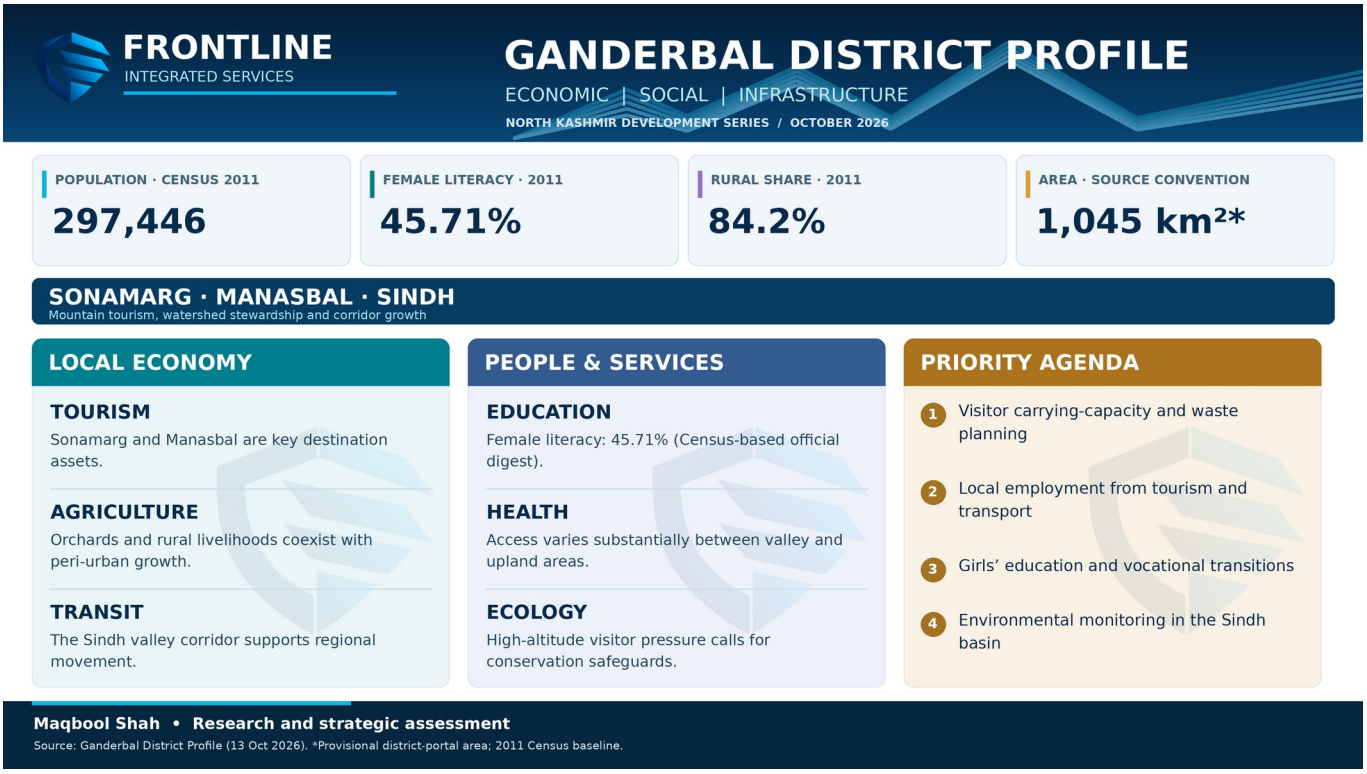

FIGURE 1 | Companion landscape district dashboard. Full-resolution PNG is supplied separately.

Executive assessment

Ganderbal is the mountain and river corridor north-east of Srinagar, following the Sindh valley towards Kangan, Sonamarg and the road to Ladakh. Created as a district on 1 April 2007, it combines accessible peri-urban settlements with high-altitude environments and nationally significant tourism, transport and pilgrimage functions. [G5, G9]

Scope. Evidence available by 13 October 2026. The population and literacy baseline is Census 2011; selected administrative/sector figures have different dates. "Analytical assessment" flags proposed interpretations rather than established official data.

1. Overview and geographic profile

Feature	District detail
Headquarters	Ganderbal
Area (district portal)	1,045 km²*
Population (Census 2011)	297,446
Tehsils / development blocks	6 / 7
Physical identity	SONAMARG • MANASBAL • SINDH

Ganderbal is the mountain and river corridor north-east of Srinagar, following the Sindh valley towards Kangan, Sonamarg and the road to Ladakh. Created as a district on 1 April 2007, it combines accessible peri-urban settlements with high-altitude environments and nationally significant tourism, transport and pilgrimage functions. [G5, G9]

The administration lists a provisional 1,045 sq km area, 6 tehsils and 7 blocks. Its 139 revenue villages should not be confused with the 115 census villages reported in its older statistical profile. [G1, G2, G3, G13]

2. Demographic profile

Indicator	Value
Total population, Census 2011	297,446
Males / females	158,720 / 138,726
Rural / urban	250,407 (84.2%) / 47,039 (15.8%)
Sex ratio	874 females per 1,000 males
Literacy, total	58.04%
Literacy, male / female	68.85% / 45.71%
Female–male literacy gap	23.14 percentage points

Ganderbal's 2011 Census population was 297,446 (158,720 males and 138,726 females). It had 250,407 rural residents (84.2%) and 47,039 urban residents (15.8%); the district sex ratio was 874 women per 1,000 men. [G3, G4, C0]

Literacy in the official Digest of Statistics was 58.04% overall, with 68.85% for males and 45.71% for females. The 23.14-point gender gap points to the importance of secondary schooling, mobility, teacher availability and women's employment pathways. [G4, C0]

> **DATA RECONCILIATION** A separate district-profile page prints 316,769 as its 2011 population while also giving household and other figures aligned with the smaller 297,446 Census number. This report uses 297,446 from the official district home page and Census statistical series. [G1, G3]

3. Economic profile

Agriculture remains an important source of livelihood. An older district-profile land-use table reports 13,799 hectares net sown; another older district demography page reports about 9,802 hectares under fresh fruit, including 7,436 hectares of apples, and approximately 7,172 hectares of walnuts. These are not verified 2026 acreage figures. [G1, G2]

Ganderbal's economic mix also includes hydropower, tourism, services associated with the Srinagar–Ladakh corridor and religious travel. The district administration describes multiple hydropower projects along the Sindh river system and the importance of the Rangil water supply system for Srinagar. [G9]

> **ANALYTICAL ASSESSMENT** Tourism value chains, horticultural grading, food services, adventure guiding and local logistics can generate employment if new road access translates into local buying and enterprise support.

4. Social development

District Hospital Ganderbal, Sub-District Hospital Kangan and Government Unani Medical College/Hospital are listed on the district's hospital portal. An older health department account refers to 104 health institutions and important responsibilities for pilgrim medical services on the Baltal route. These are facility inventories rather than 2026 functional audits. [G6, G12]

Ganderbal's highland settlements and pilgrim/visitor peaks create unusual pressure on trauma response, ambulance travel times, rescue coordination, sanitation and water supply. Female literacy of 45.71% in 2011 remains a central long-run developmental warning.

> **ANALYTICAL ASSESSMENT** Track secondary-school completion, skill placement, medical vacancy rates and seasonal surge capacity for emergency services, with public updates before pilgrimage and winter seasons.

5. Infrastructure development

The most consequential recent road investment is the Sonamarg (Z-Morh) Tunnel, inaugurated on 13 January 2025. NHIDCL describes the approximately 6.4 km main tunnel and a wider 12 km project including egress and approach infrastructure. It bypasses an avalanche-prone stretch and improves winter access between Srinagar and Sonamarg. [G8]

This is not the same as completion of the separate Zoji-La tunnel. The wider Srinagar–Ladakh corridor remains exposed to mountain hazards, weather, traffic concentration and the need for coordinated management.

> **ANALYTICAL ASSESSMENT** A transport assessment should compare actual winter closure days, journey times, accidents, freight charges, visitor peaks and local enterprise earnings before and after the opening.

6. Tourism potential

The district tourism pages identify Sonamarg, Thajiwas Glacier, Manasbal Lake, Gadsar and other alpine lakes, the Tulmulla Kheer Bhawani shrine and the Baltal pilgrimage corridor. Tourism therefore spans trekking, landscape recreation, pilgrimage and natural heritage. [G7]

The access gain from the Sonamarg Tunnel may support winter enterprise but can also intensify congestion, waste and pressure on alpine ecosystems. Manasbal needs a lake-health and catchment agenda rather than solely a lakeside leisure agenda.

> **ANALYTICAL ASSESSMENT** Promote certified guiding, village accommodation, controlled waste collection, tourist safety and local tourism procurement; limit footfall where environmental carrying capacity is exceeded.

7. Recent development initiatives (2024–2026)

The Sonamarg Tunnel opening in January 2025 is the largest clearly verified connectivity milestone in the reviewed sources. In enterprise development, the Ganderbal DLIC approved 224 Mission YUVA cases at a meeting on 3 March 2026 and media reports described 163 applications approved at a separate meeting on 11 June 2026. Neither decision establishes that each case subsequently obtained financing or created jobs. [G8, G10, G11]

Across J&K, Mission YUVA is built around district-level case scrutiny, Small Business Development Units and Business Help Desks; Ganderbal's entrepreneurial opportunity is to link them with the real demand generated by tourism, rural trade and road operations.

8. Unemployment and employment

Construction and road services, seasonal tourism, farming, public services and commuting to Srinagar form identifiable parts of the labour market. However, no independently verified 2026 district unemployment rate was located in the reviewed sources.

Counting approved microenterprise proposals overstates employment if enterprises never receive disbursement or fail after launch. Beneficiary follow-up should therefore measure operational status, turnover and additional paid jobs, not just applications.

ANALYTICAL ASSESSMENT Target tourism apprenticeships, safe women's commuting and skills, off-season enterprises, farm processing and the service needs of the Srinagar–Ladakh corridor.

9. Key challenges

Large male-female education gap in the last Census; exposure to avalanche and flood hazards; concentrated visitor flows; seasonal livelihood volatility; water and waste stress in sensitive mountain/lake zones; and unequal access to peripheral healthcare.

Connectivity improves potential, but indiscriminate resort growth could shift environmental costs to residents while leaving profits elsewhere.

10. Strengths and opportunities

Transport-linked enterprise: accommodation, freight, food, vehicle services and tourism support. Farm upgrading: orchard management and marketing. Ecological capital: wetlands, rivers, forest landscapes and regulated alpine tourism.

ANALYTICAL ASSESSMENT First-year priorities: (1) tunnel impact baseline; (2) Sonamarg/Manasbal carrying-capacity metrics; (3) Sindh catchment conservation; (4) girls' secondary retention programme; (5) bank-financed business survival dashboard.

11. Conclusion

Ganderbal has acquired a major new infrastructure advantage through the Sonamarg Tunnel. It also possesses unusually rich mountain, water and pilgrimage assets. Whether these create broadly shared prosperity depends on skills, local business participation and environmental safeguards.

The correct performance measure is not only visitor numbers or traffic throughput: it is sustained jobs, safe movement, quality education, functioning healthcare and a protected river-and-lake ecosystem.

Data quality and comparability

Ganderbal official pages disagree on Census 2011 population: 297,446 on the homepage versus 316,769 on the district-profile page. 297,446 is the Census-consistent figure used throughout. Area 1,045 sq km is labelled provisional. Fruit area and health facility inventories are older district-site statistics, not established 2026 counts. No district-specific unemployment rate was verified.

Primary sources and fact-check trail

Source codes in square brackets refer to the following publicly accessible documents and district-administration pages. Website statistics without a clear reporting year are labelled as such.

[G1] Ganderbal district portal: district profile and land-use baseline
https://ganderbal.nic.in/district-profile/

[G2] Ganderbal district portal: Demographic / Infrastructural Features
https://ganderbal.nic.in/demography/

[G3] Ganderbal district portal: district at a glance
https://ganderbal.nic.in/

[G4] J&K Digest of Statistics 2019-20: 2011 census literacy
https://www.jkplanning.gov.in/pdf/DigestOfStat2019-20.pdf

[G5] Ganderbal district portal: history, creation date and topography
https://ganderbal.nic.in/history/

[G6] Ganderbal district portal: health services and facility numbers
https://ganderbal.nic.in/health/

[G7] Ganderbal district portal: places of interest
https://ganderbal.nic.in/places-of-interest/

[G8] NHIDCL, April 2025: Sonamarg Tunnel, inaugurated 13 January 2025
https://www.nhidcl.com/en/blog/sonamarg-tunnel-step-towards-regional-prosperity

[G9] Ganderbal district portal: hydropower and Nallah Sind
https://ganderbal.nic.in/about-district/

[G10] Kashmir Reader, 4 March 2026: 224 Mission YUVA DLIC approvals
https://kashmirreader.com/2026/03/04/dc-ganderbal-chairs-dlic-on-mission-yuva-approves-224-cases/

[G11] Kashmir Horizon, 11 June 2026: 163 Mission YUVA approvals
https://thekashmirhorizon.com/2026/06/11/dc-ganderbal-reviews-progress-achieved-under-mission-yuva-163-cases-approved-for-financial-support/

[G12] Ganderbal district portal: hospitals directory
https://ganderbal.nic.in/public-utility-category/hospitals/

[G13] Ganderbal district portal: 7 development blocks
https://ganderbal.nic.in/subdivision-blocks/

[C0] J&K Regional Indicators 2011-12 Part II: 2011 district sex ratios and literacy
https://www.ecostatjk.nic.in/pdf/publications/regindicator/Regional_Indicators_2011-12_%28Part_II%29.pdf

RESEARCH NOTE | This is a desk-based district study, not a field-survey finding. District-level labour-force, welfare and service-performance data should be obtained from the respective DSEO, DE&CC and line departments before use in a formal policy submission.

FRONTLINE INTEGRATED SERVICES

CENTRAL KASHMIR DEVELOPMENT COMPACT

Srinagar • Budgam • Ganderbal | Comparative Development Assessment

REGIONAL RESEARCH EDITION • CENTRAL KASHMIR • 14 OCTOBER 2026

Executive judgement

A metropolitan economy depends on its rural hinterland and upstream watershed. Srinagar, Budgam and Ganderbal should be planned as one mobility–water–services region while their separate identities and development deficits remain visible.

District	Population 2011	Literacy	Female literacy	M-F gap
Srinagar	1,236,829	69.41%	61.85%	14.40 pp
Budgam	753,745	56.08%	44.85%	21.45 pp
Ganderbal	297,446	58.04%	45.71%	23.14 pp
REGION TOTAL	2,288,020	N/A	N/A	N/A

NB: Rates are district-specific and are not summed. Regional totals count unique districts only. Ganderbal is cross-indexed in both North and Central editorial clusters.

1. Regional geography and rationale

Srinagar anchors administration, tertiary hospitals, education, markets and the urban tourism economy. Budgam provides the valley airport, rural production and expanding commuter settlements. Ganderbal contains the Sind upstream corridor and major highland tourism areas. A purely administrative comparison masks daily flows of patients, students, workers, food, water and visitors. The three districts form a coherent functional unit even though Ganderbal has already appeared in the earlier North Kashmir editorial cluster. [SR, BU, GA]

2. Demography and gender gaps

The three districts contained 2,288,020 people in 2011, not an estimate of their 2026 population. Srinagar's male/female literacy gap was 14.40 points, Budgam's 21.45 points and Ganderbal's 23.14 points. The sharp education gradient demonstrates the danger of judging the whole region by the capital's institutions. District literacy is a population-weighted result from the census and should not be combined as a simple arithmetic mean. [D1, D2]

3. Economy and productive complementarity

Srinagar's craft industries and services are tied to Budgam's agriculture, artisans and airport logistics, and Ganderbal's tourism, mountain settlements and supply routes. The region needs value-chain contracts, apprenticeships, public transport and infrastructure that reduce transaction costs for village businesses. Tourism must be assessed in terms of resident earnings and ecological costs, not only total arrivals.

4. Education, health and social services

The concentration of secondary and tertiary institutions in Srinagar generates cross-district dependence. Women's school retention in Budgam and Ganderbal should be prioritised alongside safe transit, local diagnostics, obstetric referrals and specialist hospital access. A hospital bed in Srinagar should not be counted as equally accessible to an isolated Ganderbal settlement.

5. Urbanisation, mobility and water security

The Jhelum-Dal-Hokersar ecological complex, downstream floodplains and the upper Sind watershed are physically connected to settlement and tourism planning. Srinagar Smart City investments, Budgam airport infrastructure and upper Ganderbal road improvements require a joint environment-and-mobility scorecard. Smart City approval costs alone do not establish delivered services. [SM, BM]

6. Local enterprise and employment

The policy test for Mission YUVA, HADP and similar schemes is financed, trading and durable enterprises. Budgam's 2026 recruitment notices demonstrate programme activity, not verified job totals. Comparable district unemployment rates have not been documented in the source set; reporting an invented figure would undermine the atlas. [BY]

7. 2026–2030 joint programme

Create a three-district observatory; verify women's secondary-school completion by habitation; standardise hourly road and bus accessibility; establish flood/wetland monitoring; adopt craft artisan margin reporting; publish health referral times; independently audit tourism local value retention and project operational status.

8. Method, overlap and publication control

Ganderbal remains one of Kashmir Division's ten distinct districts. Its existing FRONTLINE district profile belongs to the previously published North Kashmir editorial package and can be cross-linked on the Central landing page. It is counted once in Kashmir and Jammu & Kashmir totals, even though it is compared in two different analytical clusters. Census 2011 baselines must remain separate from 2024–26 administrative programme data.

9. Strategic judgement

A prosperous city surrounded by villages with weaker education, uneven service access and environmental risk is not a balanced metropolitan region. Central Kashmir requires a compact based on access, gender equity, ecological protection and local incomes, with results visible to each participating district.

Joint action matrix | 2026–2030

Horizon	Agreed evidence-led action
First 90 days	Reconcile district indicators; publish regional patient, commuter and pupil flows
Within 6 months	Audit flood/wetland assets; pilot girls' transport and female skill retention
Within 12 months	Launch artisan margin and tourism local-value dashboards
Annual review	Publish independently assessed outcomes, budgets and district-level distribution

Editorial scope

Central Kashmir encompasses Srinagar, Budgam and Ganderbal. The latter already has a standalone study in the earlier North Kashmir set; linking it again does not create a new district. South Kashmir encompasses Anantnag, Kulgam, Pulwama and Shopian. Jammu & Kashmir has twenty unique districts: ten in Jammu Division and ten in Kashmir Division.

Evidence register and verification notes

All population and literacy data explicitly refer to Census 2011. URLs identify the sources consulted for district geography, institutions and administrative initiatives. Undated portal inventories are not treated as proof of current facilities or outcomes. Accessed 14 October 2026.

[D1] J&K Directorate of Economics & Statistics, Regional Indicators, Census 2011 literacy by sex. https://www.ecostatjk.nic.in/pdf/publications/regindicator/Regional_Indicators_2011-12_%28Part_II%29.pdf

[D2] J&K Directorate of Economics & Statistics, Digest of Statistics 2019-20, population/literacy tables. https://ecostatjk.nic.in/pdf/publications/digeststat/2019-20.pdf

[D3] J&K Directorate of Economics & Statistics, Digest of Statistics 2024-25. https://www.ecostatjk.nic.in/pdf/publications/digeststat/Digest%20of%20Statistics%202024-251.pdf

[SR] District Srinagar administration, Demography. https://srinagar.nic.in/demography/

[SM] District Srinagar administration, About Srinagar Smart City. https://srinagar.nic.in/srinagar-smart-city/

[BU] District Budgam administration, About District. https://budgam.nic.in/about-district/

[BM] District Budgam administration, district portal / 2026-27 DDMP listings. https://budgam.nic.in/

[BY] District Budgam administration, recruitment notices, including HADP and Mission YUVA, June 2026. https://budgam.nic.in/document-category/recruitments/page/5/

[GA] Census of India, District Census Handbook Ganderbal, Census 2011.
https://censusindia.gov.in/nada/index.php/catalog/501/download/1652/DH_2011_0111_PART_B_DCHB_GANDERBAL.pdf

[CB] Registrar General of India, Census 2011 District Census Handbook Budgam.
https://censusindia.gov.in/nada/index.php/catalog/493/download/1620/DH_2011_0102_PART_B_DCHB_BADGAM.pdf

[XS] J&K Directorate of Economics & Statistics, 2018-19 Digest, Census 2011 male/female totals.
https://www.jkplanning.gov.in/pdf/DigestOfStat-2018-19.pdf

FRONTLINE INTEGRATED SERVICES

SRINAGAR DISTRICT PROFILE

Economic • Social • Infrastructure • Employment • Development Opportunities

DISTRICT RESEARCH EDITION • CENTRAL KASHMIR • 14 OCTOBER 2026

Executive assessment

The capital-city economy creates an apparent advantage in hospitals, colleges, retail and transport, but metropolitan averages obscure unaffordable services, the vulnerability of wetlands, youth underemployment and the weak connection between urban capital projects and everyday household security.

2011 demographic baseline	Value
Population	1,236,829
Male / female	651,124 / 585,705
Overall literacy	69.41%
Male / female literacy	76.25% / 61.85%
Gender literacy gap	14.40 percentage points
Sex ratio	900 females per 1,000 males

1. Geography and administration

Srinagar occupies the urban core of the Kashmir Valley along the Jhelum and adjoining lakes and wetlands. Dal Lake, the old city, peri-urban settlements and the metropolitan commuter catchment must be analysed as interconnected ecological and economic systems. City, urban-agglomeration and district definitions should never be mixed when counting residents or reporting literacy. [SR]

MEASUREMENT TEST GIS-tagged exposure to drainage failures, lake-edge settlement services and reliable access to transit.

2. Demographic profile

The district counted 1,236,829 people in Census 2011. The consistent Directorate series records literacy of 69.41%, including 76.25% of males and 61.85% of females. The 14.40-point literacy gap is material, but the distribution by ward, age, school completion and employment remains necessary before making current claims. The district figure is not interchangeable with Srinagar city figures shown on some websites. [D1, D2, SR]

MEASUREMENT TEST Ward-wise school completion, household deprivation and current gender-disaggregated labour measures.

3. Economic structure

Government administration, healthcare, universities, trade, retail, transport, handicrafts, tourism and digital services anchor the economy. Carpets, papier-mâché, shawls and other craft clusters need traceable value chains, transparent artisan margins and overseas market access. Tourism receipts are not the same as local retained wages; service-sector growth may coexist with insecure work and high living costs.

MEASUREMENT TEST Real wages, artisan net receipts, registered-to-active enterprise ratios and female enterprise survival.

4. Education and skills

The concentration of professional institutions is an advantage for the whole Valley but gives an incomplete picture of equitable access. Urban skills programmes should connect higher education to internships, apprenticeships, language and digital capability, healthcare technology and hospitality standards. A district-level higher-education seat count should be complemented by placement and wage records.

MEASUREMENT TEST Track first-job placement and 12-month earnings, not merely certificates issued.

5. Healthcare and public health

Specialist hospitals serve patients from many other districts. Bed availability therefore cannot be divided mechanically by the resident Srinagar population to infer access. Primary care, emergency triage, referrals, affordability, mental-health capacity, neighbourhood sanitation and chronic disease detection require independent scrutiny.

MEASUREMENT TEST Publish waiting times, emergency referrals, essential-drug availability and out-of-pocket costs by facility.

6. Infrastructure and environment

The Smart City framework covers area-based redevelopment and pan-city systems, yet approval values are not proof of completed or functioning assets. The Jhelum floodplain, Dal Lake water quality, storm-water management, sewage treatment, public transport and solid waste should be monitored alongside roadworks and beautification. [SM]

MEASUREMENT TEST Audit kilometres of working drains, sewage actually treated and monsoon passability.

7. Tourism and cultural heritage

The lakes, gardens, architecture, crafts and historic neighbourhoods position Srinagar as a tourist gateway for other Kashmir districts. Visitor numbers should be linked to low-impact tourism, lake protection, resident access, craft income and preservation of religious and architectural diversity.

MEASUREMENT TEST Count local jobs and artisan sales retained per visitor night.

8. Initiatives, 2024–2026

Srinagar Smart City remains a critical public-investment framework, originally approved under a programme launched in 2017. District-specific asset completion, cost escalation, operation and maintenance must be checked separately before assigning a 2026 outcome to particular projects. [SM]

MEASUREMENT TEST Obtain independent project-by-project completion and operating-status certificates.

9. Employment and enterprise

Urban educated unemployment, informal employment and entry-level job quality deserve more attention than headline enterprise registrations. Under Mission YUVA and allied instruments, applications, sanctions, disbursements and sustained jobs must be reported as different stages. No verified 2026 Srinagar district unemployment rate has been adopted here.

MEASUREMENT TEST Publish actual payroll-supported jobs and enterprise survival after 12 and 24 months.

10. Binding constraints

Flood and water pollution exposure, congested mobility, high housing costs, uneven service delivery and declining artisanal margins weaken otherwise dense economic assets. These issues overlap administrative boundaries with Budgam and Ganderbal.

MEASUREMENT TEST Make the Srinagar commuter-and-watershed region the unit for major capital planning.

11. Opportunities and concluding judgement

Integrated public transport, heritage-led job creation, transparent craft markets, resilient lake management, service exports and health-education technology can widen opportunity. The decisive test is whether households experience safer water, shorter journeys and better incomes after investment.

MEASUREMENT TEST Annual independent service and livelihoods scorecard for the metropolitan catchment.

Implementation priorities, 2026–2030

1. Independent flood-and-drainage asset audit and Jhelum/Dal Lake environmental monitoring.
2. Ward-level youth employment and female workforce survey.
3. Craft value-chain margins, e-commerce access and artisan social protection.
4. Cross-district transit, specialist-health referral and affordable housing framework.

Research method and limitations

The demographic series uses the DES Census 2011 tables to ensure comparisons use the same base, regardless of inconsistencies in more recent website summaries. 2024–26 district programmes are described only where supported by dated public administrative material; a programme announcement is not a confirmed outcome. No current district

unemployment rate, household poverty rate or employment count is invented. The publication is a research edition, not an official 2026 statistical yearbook.

Evidence register and verification notes

All population and literacy data explicitly refer to Census 2011. URLs identify the sources consulted for district geography, institutions and administrative initiatives. Undated portal inventories are not treated as proof of current facilities or outcomes. Accessed 14 October 2026.

[D1] J&K Directorate of Economics & Statistics, Regional Indicators, Census 2011 literacy by sex. https://www.ecostatjk.nic.in/pdf/publications/regindicator/Regional_Indicators_2011-12_%28Part_II%29.pdf

[D2] J&K Directorate of Economics & Statistics, Digest of Statistics 2019-20, population/literacy tables. https://ecostatjk.nic.in/pdf/publications/digeststat/2019-20.pdf

[D3] J&K Directorate of Economics & Statistics, Digest of Statistics 2024-25. https://www.ecostatjk.nic.in/pdf/publications/digeststat/Digest%20of%20Statistics%202024-251.pdf

[SR] District Srinagar administration, Demography. https://srinagar.nic.in/demography/

[SM] District Srinagar administration, About Srinagar Smart City. https://srinagar.nic.in/srinagar-smart-city/

[XS] J&K Directorate of Economics & Statistics, 2018-19 Digest, Census 2011 male/female totals. https://www.jkplanning.gov.in/pdf/DigestOfStat-2018-19.pdf

FRONTLINE INTEGRATED SERVICES

BUDGAM DISTRICT PROFILE

Economic • Social • Infrastructure • Employment • Development Opportunities

DISTRICT RESEARCH EDITION • CENTRAL KASHMIR • 14 OCTOBER 2026

Executive assessment

Budgam is geographically close to Srinagar yet developmentally distinct: a highly rural district carrying the Valley's main airport, a rich craft and Sufi heritage, and substantial gender disparities in the Census-era education base.

2011 demographic baseline	Value
Population	753,745
Male / female	398,041 / 355,704
Overall literacy	56.08%
Male / female literacy	66.30% / 44.85%
Gender literacy gap	21.45 percentage points
Sex ratio	894 females per 1,000 males

1. Geography and administration

Budgam lies west and south-west of Srinagar, extending from valley-floor agriculture into the Pir Panjal fringe. The district administration records 1,361 sq km and describes flood-prone low-lying areas alongside rain-stressed Kandi settlements. Srinagar international airport is located in Budgam district, a major geographical fact frequently obscured by the airport's metropolitan branding. [BU]

MEASUREMENT TEST Differentiate lowland flood vulnerability, Kandi water stress and upper-slope winter access.

2. Demographic profile

Census 2011 counted 753,745 people. The Directorate series reports overall literacy of 56.08%, male literacy 66.30% and female literacy 44.85%: a 21.45-point gender gap. An undated local website uses a different literacy rate; the cross-district comparison therefore adheres consistently to the DES series. [D1, CB, BM]

MEASUREMENT TEST Confirm present-day girls' secondary completion and women's literacy by block.

3. Economic structure

Horticulture, agriculture, livestock, weaving and embroidery, small commerce and Srinagar-linked commuting support livelihoods. Airport-related commerce and peri-urban expansion create opportunities but do not automatically translate into jobs for villages distant from the airport. Land conversion should be tested against farm productivity and household incomes.

MEASUREMENT TEST District-specific farm-gate prices, commuting costs, skilled jobs and conversion of agricultural land.

4. Education and skills

Large historical female-literacy gaps justify targeted teacher deployment, secondary-school retention, safe transport and women's vocational programmes. Skill training can connect crafts, logistics, airport services, cold chains and food processing, but courses require credible employer commitments.

MEASUREMENT TEST Track secondary-school survival by sex, habitation and transport access.

5. Healthcare and public health

Proximity to Srinagar specialists masks the practical costs of travel from Beerwah, Khag, Khansahib and upper settlements. A resilient district health system requires strong primary care, obstetric referrals, round-the-clock diagnostics, trained personnel and winter-ready ambulances.

MEASUREMENT TEST Facility-wise diagnostic uptime, vacancies and time to emergency obstetric treatment.

6. Infrastructure and environment

Srinagar's airport and commuter influence make Budgam a critical transit district. Floodplains and wetland margins should be protected; the 2026–27 district disaster plan and 2025 environment plan listed by the administration are useful planning references, but implementation requires separate inspection. [BM]

MEASUREMENT TEST Audited flood plan drills, groundwater and drainage condition, and last-mile rural road access.

7. Tourism and cultural heritage

Doodhpathri, Yousmarg, Tosamaidan, Charar-i-Sharief and local Sufi literary traditions give the district a distinctive identity. The tourism opportunity is dispersed community income rather than only large visitor arrivals; waste, meadow degradation and seasonal employment need oversight. [BU]

MEASUREMENT TEST Village tourism income per household and environmental carrying-capacity checks.

8. Initiatives, 2024–2026

District recruitment notices dated June 2026 refer to HADP Krishi Udyamis and Mission YUVA support positions. The notices establish administrative activity, not numbers of commercially operating enterprises or jobs. [BY]

MEASUREMENT TEST Verify selections, services delivered, financed units and 12-month business survival.

9. Employment and enterprise

Budgam's challenge combines farm underemployment, education-to-work transitions, women's participation and access to urban services jobs. Youth programmes should integrate crafts, agro-processing, digital retail, airport-related logistics and public transport links. A valid current district unemployment rate is not supplied in the source set.

MEASUREMENT TEST Disaggregate sanction-to-disbursement conversion and jobs by women and rural block.

10. Binding constraints

A large female education gap, the distance between airport-derived benefits and many rural communities, flooding, Kandi water insecurity and fragmented market linkages remain major obstacles.

MEASUREMENT TEST Use a tiered investment map: valley-floor, Kandi and highland service zones.

11. Opportunities and concluding judgement

Airport-linked logistics, resilient orchard production, high-value handicrafts, meadow tourism and better regional transit can produce inclusive growth. Budgam needs a district-specific policy rather than being absorbed into Srinagar's metropolitan story.

MEASUREMENT TEST Independent data dashboard on women's education, jobs, reliable water and market access.

Implementation priorities, 2026–2030

1. Launch targeted girls' secondary-completion and safe-transport campaign.
2. Integrate airport logistics and craft commerce with local apprenticeships.
3. Floodplain/Kandi water security and feeder-road maintenance audit.
4. Publish Mission YUVA enterprise operation and sustained-job outcomes.

Research method and limitations

The demographic series uses the DES Census 2011 tables to ensure comparisons use the same base, regardless of inconsistencies in more recent website summaries. 2024–26 district programmes are described only where supported by dated public administrative material; a programme announcement is not a confirmed outcome. No current district unemployment rate, household poverty rate or employment count is invented. The publication is a research edition, not an official 2026 statistical yearbook.

Evidence register and verification notes

All population and literacy data explicitly refer to Census 2011. URLs identify the sources consulted for district geography, institutions and administrative initiatives. Undated portal inventories are not treated as proof of current facilities or outcomes. Accessed 14 October 2026.

[D1] J&K Directorate of Economics & Statistics, Regional Indicators, Census 2011 literacy by sex.
https://www.ecostatjk.nic.in/pdf/publications/regindicator/Regional_Indicators_2011-12_%28Part_II%29.pdf

[D2] J&K Directorate of Economics & Statistics, Digest of Statistics 2019-20, population/literacy tables. https://ecostatjk.nic.in/pdf/publications/digeststat/2019-20.pdf

[BU] District Budgam administration, About District. https://budgam.nic.in/about-district/

[BM] District Budgam administration, district portal / 2026-27 DDMP listings. https://budgam.nic.in/

[BY] District Budgam administration, recruitment notices, including HADP and Mission YUVA, June 2026. https://budgam.nic.in/document-category/recruitments/page/5/

[CB] Registrar General of India, Census 2011 District Census Handbook Budgam. https://censusindia.gov.in/nada/index.php/catalog/493/download/1620/DH_2011_0102_PART_B_DCHB_BADGAM.pdf

[XS] J&K Directorate of Economics & Statistics, 2018-19 Digest, Census 2011 male/female totals. https://www.jkplanning.gov.in/pdf/DigestOfStat-2018-19.pdf

FRONTLINE INTEGRATED SERVICES

SOUTH KASHMIR DEVELOPMENT COMPACT

Anantnag • Kulgam • Pulwama • Shopian | Comparative Development Assessment

REGIONAL RESEARCH EDITION • SOUTH KASHMIR • 14 OCTOBER 2026

Executive judgement

Southern Kashmir is an integrated horticulture, tourism and services region. Anantnag supplies a service and tourism hub; Kulgam brings the Veshaw agricultural basin; Pulwama combines saffron with industry; Shopian anchors the apple economy and Mughal Road connections.

District	Population 2011	Literacy	Female literacy	M-F gap
Anantnag	1,078,692	62.69%	52.19%	20.47 pp
Kulgam	424,483	59.23%	48.49%	21.10 pp
Pulwama	560,440	63.48%	51.80%	22.56 pp
Shopian	266,215	60.76%	50.90%	19.37 pp
REGION TOTAL	2,329,830	N/A	N/A	N/A

NB: Rates are district-specific and are not summed. Regional totals count unique districts only.

1. Four districts, one interconnected economy

Anantnag provides services and tourist access from the Lidder and Jhelum corridors; Kulgam contributes paddy, orchards and upland tourism; Pulwama carries saffron, industrial estates and corridor logistics; Shopian depends strongly on apple marketing and mountain-road reliability. Their job markets, transport nodes and agricultural value chains are linked, but district-level distribution matters as much as aggregate growth. [AN, KU, PU, SH]

2. Demography and the education deficit

The four districts contained 2,329,830 residents in Census 2011. Female literacy ranged from 48.49% in Kulgam to 52.19% in Anantnag; corresponding male rates remained around 69.6% to 74.4%. The persistent 20–23 point gaps place girls' secondary completion and women's access to livelihood opportunities at the centre of any credible strategy. [D1, D2]

3. Horticulture, saffron and value addition

Producer livelihoods in apples, saffron, paddy and related horticulture are shaped by water, disease control, grading, storage, transport, market pricing and branding. Expanding acreage or processing registrations does not necessarily improve real farmer income. A South Kashmir agro-logistics compact should publish orchard-level net receipts and functioning cold-chain capacity. [PU, SH, KU]

4. Tourism without ecological depletion

Pahalgam and Verinag, Aharbal, saffron landscapes and Shopian's upper forests offer distinct tourism opportunities. The region must avoid marketing visitor growth without measuring sewage disposal, stream water quality, carrying-capacity, local wages and land conversion. Tourism receipts and household welfare should be reported separately. [AT, KU, SH]

5. Roads, disaster resilience and markets

Landslides, winter closures and harvest-season bottlenecks can reverse development gains. The Mughal Road is particularly relevant to Shopian and connections towards Rajouri–Poonch; Kashmir Valley transport to Jammu has cross-regional effects. A regional logistics plan must measure reliable passage days, transport costs and farm-product spoilage rather than road length alone. [SH]

6. Schooling, health and youth employment

Each district's historic gender literacy gap warrants an education-and-skills package, while Anantnag's services provide wider referral support. Public health targets should use actual staff availability and patient access. HADP and Mission YUVA files must distinguish selected field support personnel from beneficiaries, loan sanctions, disbursements and durable jobs. [AY, KV]

7. What the administration has reported

The Anantnag portal displays Mission YUVA/HADP recruitment notifications from 2025–26; Kulgam vision figures describe earlier inventory years. Shopian and Pulwama portals describe economic geography but do not furnish current audited district unemployment rates. Consequently, this report does not present a uniform 2026 unemployment league table. [AY, KV, SH, PU]

8. Data and administrative inconsistencies

Several official district pages disagree with Directorate Census-2011 literacy series: Anantnag portal 64.32% vs DES 62.69%, Kulgam landing page 66.75% vs DES district 59.23%, Pulwama portal circa 65% vs DES 63.48%, and Shopian portal 62.49% vs DES 60.76%. The present publication consistently uses the DES series and flags discordance pending authoritative reconciliation. [D1, AN, KU, PU, SH]

9. 2026–2030 development priorities

Build shared orchard/processing standards, geographically targeted girls' education initiatives, climate-resilient saffron water systems, annual road-closure statistics, dependable mountain emergency referral systems and transparent markets for small producers. Independent performance checks must separate expenditure from household-level benefit.

10. Strategic judgement

Southern Kashmir has a strong resource base, but the ability to translate production and public spending into secure household income remains the decisive development issue. A credible compact is built around value addition, women's learning and employment, transport reliability and sustainability.

Joint action matrix | 2026–2030

Horizon	Agreed evidence-led action
First 90 days	Reconcile DES/district portal indicators; establish producer-income baseline
Within 6 months	Horticulture cold-chain audit; girls' secondary access and clinics map
Within 12 months	Launch orchard/farm price, water and road-reliability public dashboards
Annual review	Verify active enterprises, wages, retained tourism revenues and environmental compliance

Editorial scope

Central Kashmir encompasses Srinagar, Budgam and Ganderbal. The latter already has a standalone study in the earlier North Kashmir set; linking it again does not create a new district. South Kashmir encompasses Anantnag, Kulgam, Pulwama and Shopian. Jammu & Kashmir has twenty unique districts: ten in Jammu Division and ten in Kashmir Division.

Evidence register and verification notes

All population and literacy data explicitly refer to Census 2011. URLs identify the sources consulted for district geography, institutions and administrative initiatives. Undated portal inventories are not treated as proof of current facilities or outcomes. Accessed 14 October 2026.

[D1] J&K Directorate of Economics & Statistics, Regional Indicators, Census 2011 literacy by sex.
https://www.ecostatjk.nic.in/pdf/publications/regindicator/Regional_Indicators_2011-12_%28Part_II%29.pdf

[D2] J&K Directorate of Economics & Statistics, Digest of Statistics 2019-20, population/literacy tables.
https://ecostatjk.nic.in/pdf/publications/digeststat/2019-20.pdf

[D3] J&K Directorate of Economics & Statistics, Digest of Statistics 2024-25. https://www.ecostatjk.nic.in/pdf/publications/digeststat/Digest%20of%20Statistics%202024-251.pdf

[AN] District Anantnag administration, Demography and district service inventory (dates vary). https://anantnag.nic.in/demography/

[AT] District Anantnag administration, Tourist Places. https://anantnag.nic.in/tourist-places/

[AY] District Anantnag, June 2026 Mission YUVA SBDU/BHD staffing and HADP recruitment notices. https://anantnag.nic.in/notice_category/recruitment/page/3/?sortby=start_date

[KU] District Kulgam administration, portal and district at a glance. https://kulgam.nic.in/

[KV] District Kulgam Vision Document, 2022-23 data and Census 2011. https://darpg-innovation.nic.in/visions_doc/IZU6RZO6kNKulgam.pdf

[PU] District Pulwama administration, About District (saffron and economic geography). https://pulwama.gov.in/about-district/

[PE] District Pulwama administration, Education, 2011 sex-specific literacy. https://pulwama.gov.in/education/

[PW] District Pulwama administration, District Skill Development profile, 2011 workers and age groups. https://pulwama.gov.in/district-skill-development/

[SH] District Shopian administration, About District and apple economy. https://shopian.nic.in/about-district/

[SD] District Shopian administration, Demography page (different area/literacy series). https://shopian.nic.in/demography/

[CH] Registrar General of India, Census 2011 District Census Handbook Anantnag. https://censusindia.gov.in/nada/index.php/catalog/490/download/1608/DH_2011_0114_PART_A_DCHB_ANANTNAG.pdf

[XS] J&K Directorate of Economics & Statistics, 2018-19 Digest, Census 2011 male/female totals. https://www.jkplanning.gov.in/pdf/DigestOfStat-2018-19.pdf

FRONTLINE INTEGRATED SERVICES

ANANTNAG DISTRICT PROFILE

Economic • Social • Infrastructure • Employment • Development Opportunities

DISTRICT RESEARCH EDITION • SOUTH KASHMIR • 14 OCTOBER 2026

Executive assessment

Anantnag combines the southern Valley's major service settlements with Pahalgam tourism, horticulture and extensive upland terrain. It is an economic anchor whose prosperity cannot be judged solely by visitor arrivals or district headquarters facilities.

2011 demographic baseline	Value
Population	1,078,692
Male / female	559,767 / 518,925
Overall literacy	62.69%
Male / female literacy	72.66% / 52.19%
Gender literacy gap	20.47 percentage points
Sex ratio	927 females per 1,000 males

1. Geography and administration

The official district demography records 3,574 sq km of geographical area, including large protected and forested tracts, and twelve tehsils. Pahalgam, Lidder valley, Kokernag, Bijbehara, Dooru and the Jhelum basin create very different accessibility and climate zones. [AN]

MEASUREMENT TEST Locate infrastructure gaps by upland/valley subdivisions and travel time.

2. Demographic profile

Census 2011 recorded 1,078,692 residents (559,767 male and 518,925 female). The common Directorate literacy baseline is 62.69%, with male literacy 72.66% and female literacy 52.19%. Anantnag's current district portal prints a different overall percentage (64.32%); comparability requires choosing one cited series. [D1, CH, AN]

MEASUREMENT TEST Age- and sex-disaggregated measures from current administrative systems; do not extrapolate 2011 as 2026.

3. Economic structure

Agriculture, orchards, small trade, healthcare, education, crafts and tourism coexist. The opportunity is to connect farmers to grading, cold storage and fair markets while ensuring that hospitality supply chains buy locally. Mountain livelihoods require their own standards of access and disaster resilience.

MEASUREMENT TEST Farm-gate earnings and destination-level jobs, with seasonal versus year-round pay.

4. Education and skills

Anantnag's colleges, general schools and vocational institutions have a larger regional catchment than the district itself. The 2011 gap between female and male literacy exceeds 20 points. Targeted retention and employer-designed skill pathways are needed, especially for rural girls and first-generation learners.

MEASUREMENT TEST Block-level secondary completion and employment outcomes of training centres.

5. Healthcare and public health

District and sub-district hospitals must be assessed jointly with emergency referral systems serving Lidder and higher villages. A district hospital inventory on an undated portal cannot prove 2026 functionality of doctors, oxygen, laboratory testing or medicines. [AN]

MEASUREMENT TEST Service uptime, obstetric referral time, specialist vacancy and prescription fulfilment.

6. Infrastructure and environment

Tourist-season traffic, landslide exposure, mountain-road upkeep, sewage management, safe water supply and the integrity of upper catchments determine development resilience. Roads opened in good weather do not equal year-round accessibility.

MEASUREMENT TEST Track road closure days, potable-water quality and sanitation around tourist settlements.

7. Tourism and heritage

Pahalgam, Kokernag, Verinag, Achabal, Martand and other destinations create a strong landscape and heritage economy. Local business receipts, safety, waste disposal and carrying-capacity should be assessed separately from tourist footfall. [AT]

MEASUREMENT TEST Visitor-night earnings retained locally, fair guide contracts and verified waste collection.

8. Initiatives, 2024–2026

Official recruitment notices in 2026 show engagement of Mission YUVA support personnel and HADP Krishi Udyamis. These are verifiable administrative steps but not evidence of enterprise survival or job creation at the scale advertised. [AY]

MEASUREMENT TEST Request sanctioned/operational units, financing and verified payroll job outcomes.

9. Employment and enterprise

Tourism services and horticulture offer job pathways but seasonality and low value addition constrain stability. Mission YUVA assessment should distinguish applicants, bank-sanctioned units, funds actually disbursed and firms still trading.

MEASUREMENT TEST Young women's placement into paid employment, earnings and sustainable enterprises.

10. Binding constraints

Seasonal tourism, uneven rural access, the female education gap, transport shocks and ecological fragility could prevent district-wide participation in growth.

MEASUREMENT TEST Make hinterland-vs-headquarters comparisons central to annual budgets.

11. Opportunities and concluding judgement

Anantnag can lead a southern compact through sustainable tourism supply chains, fruit-processing clusters, education and health referrals, and logistics serving Kulgam, Pulwama and Shopian.

MEASUREMENT TEST Shared downstream benefits across four districts rather than isolated investment totals.

Implementation priorities, 2026–2030

1. Regulate tourism carrying-capacity, local procurement and wastewater services.
2. Rural girls' education and transport continuity across upper-valley blocks.
3. Horticulture cold-chain and price transparency.
4. Publish Mission YUVA survival and jobs metrics, not only selections.

Research method and limitations

The demographic series uses the DES Census 2011 tables to ensure comparisons use the same base, regardless of inconsistencies in more recent website summaries. 2024–26 district programmes are described only where supported by dated public administrative material; a programme announcement is not a confirmed outcome. No current district unemployment rate, household poverty rate or employment count is invented. The publication is a research edition, not an official 2026 statistical yearbook.

Evidence register and verification notes

All population and literacy data explicitly refer to Census 2011. URLs identify the sources consulted for district geography, institutions and administrative initiatives. Undated portal inventories are not treated as proof of current facilities or outcomes. Accessed 14 October 2026.

[D1] J&K Directorate of Economics & Statistics, Regional Indicators, Census 2011 literacy by sex.
https://www.ecostatjk.nic.in/pdf/publications/regindicator/Regional_Indicators_2011-12_%28Part_II%29.pdf

[D2] J&K Directorate of Economics & Statistics, Digest of Statistics 2019-20, population/literacy tables. https://ecostatjk.nic.in/pdf/publications/digeststat/2019-20.pdf

[AN] District Anantnag administration, Demography and district service inventory (dates vary). https://anantnag.nic.in/demography/

[AT] District Anantnag administration, Tourist Places. https://anantnag.nic.in/tourist-places/

[AY] District Anantnag, June 2026 Mission YUVA SBDU/BHD staffing and HADP recruitment notices. https://anantnag.nic.in/notice_category/recruitment/page/3/?sortby=start_date

[CH] Registrar General of India, Census 2011 District Census Handbook Anantnag. https://censusindia.gov.in/nada/index.php/catalog/490/download/1608/DH_2011_0114_PART_A_DCHB_ANANTNAG.pdf

[XS] J&K Directorate of Economics & Statistics, 2018-19 Digest, Census 2011 male/female totals. https://www.jkplanning.gov.in/pdf/DigestOfStat-2018-19.pdf

FRONTLINE INTEGRATED SERVICES

KULGAM DISTRICT PROFILE

Economic • Social • Infrastructure • Employment • Development Opportunities

DISTRICT RESEARCH EDITION • SOUTH KASHMIR • 14 OCTOBER 2026

Executive assessment

Kulgam's development story is anchored in the Veshaw river, paddy and apples, mountain tourism and village services. The district combines considerable agricultural potential with a historically severe gender gap in literacy.

2011 demographic baseline	Value
Population	424,483
Male / female	217,620 / 206,863
Overall literacy	59.23%
Male / female literacy	69.59% / 48.49%
Gender literacy gap	21.10 percentage points
Sex ratio	951 females per 1,000 males

1. Geography and administration

Kulgam lies along the Veshaw river and at the Pir Panjal foothills. The district portal lists 1,067 sq km, while census/digest tables use other definitions for compact district area; land-measurement comparability should be checked before publishing density rankings. Aharbal and Kousarnag require mountain-environment safeguards. [KU]

MEASUREMENT TEST Ward/block travel-time access and reconciled area metadata.

2. Demographic profile

In 2011 the district counted 424,483 people. DES lists overall literacy 59.23%, male literacy 69.59% and female literacy 48.49%, a gap of 21.10 points. Some district landing pages cite an overall figure of 66.75%, which corresponds to an urban literacy figure in the DES series; this inconsistency must be noted, not averaged. [D1, D2, KU, KV]

MEASUREMENT TEST Verified district total vs urban literacy on every reissued dashboard.

3. Economic structure

Apple cultivation, paddy, animal husbandry, local retail, small crafts and construction are central to household income. Better orchard grading, disease-management extension, packhouses and producer groups may improve the share of value retained locally. [KU]

MEASUREMENT TEST Track orchard profit per hectare after transport, storage and rejected produce.

4. Education and skills

Girls' secondary completion and skilled employment should be treated as structural priorities. Existing technical and polytechnic institutions in published inventories warrant outcome assessments rather than headline seat totals. [KV]

MEASUREMENT TEST Compare enrolment-to-completion and apprenticeship placements across blocks.

5. Healthcare and public health

Peripheral services need staff, diagnostics, safe referrals and emergency mobility. Mountain settlements may face winter access constraints, while valley-floor residents may still travel to Anantnag or Srinagar for higher care.

MEASUREMENT TEST Operational facility stock, ambulance turn-around and maternal referral results.

6. Infrastructure and environment

Agricultural irrigation, mountain-road maintenance, flood mitigation on the Veshaw, solid waste and safe water are foundational. Projects must be distinguished by sanction, execution, functional handover and continuing maintenance.

MEASUREMENT TEST Irrigation reliability, flood interruption and open-road days.

7. Tourism and heritage

Aharbal waterfall and alpine destinations offer tourism-led rural incomes but demand strict waste control, safety standards and regulated visitor intensity. [KU]

MEASUREMENT TEST Local guide and household tourism earnings; stream water quality.

8. Initiatives, 2024–2026

The district vision document contains a dated inventory, including 2022–23 measures for education and local financial services. These are useful baselines but must not be silently relabelled as 2026 completions. [KV]

MEASUREMENT TEST Retrieve newly dated departmental data before claiming trend improvements.

9. Employment and enterprise

A viable skills strategy must move beyond certificates into producer-enterprise capacity, dairy processing, agro-logistics, tourism safety and business services. A verified contemporary district unemployment rate is not asserted here.

MEASUREMENT TEST Monthly enterprise operating status and decent-wage placement data.

10. Binding constraints

Female educational disadvantage, dispersed services, farm-market risk, exposure to highland weather and weak value addition constrain household resilience.

MEASUREMENT TEST Direct budget choices toward women's education and productivity, not just asset counts.

11. Opportunities and concluding judgement

Kulgam can become a productive orchard–irrigation–tourism district if environmental safeguards and human capital investments precede speculative construction.

MEASUREMENT TEST Annual integrated farm-profit, girls' education and public-health dashboard.

Implementation priorities, 2026–2030

1. Correct conflicting district literacy figures before publication.
2. Female literacy, school retention and safe mobility.
3. Veshaw flood and irrigation service audit.
4. Apple grading/cold chain and village-based eco-tourism enterprise support.

Research method and limitations

The demographic series uses the DES Census 2011 tables to ensure comparisons use the same base, regardless of inconsistencies in more recent website summaries. 2024–26 district programmes are described only where supported by dated public administrative material; a programme announcement is not a confirmed outcome. No current district unemployment rate, household poverty rate or employment count is invented. The publication is a research edition, not an official 2026 statistical yearbook.

Evidence register and verification notes

All population and literacy data explicitly refer to Census 2011. URLs identify the sources consulted for district geography, institutions and administrative initiatives. Undated portal inventories are not treated as proof of current facilities or outcomes. Accessed 14 October 2026.

[D1] J&K Directorate of Economics & Statistics, Regional Indicators, Census 2011 literacy by sex. https://www.ecostatjk.nic.in/pdf/publications/regindicator/Regional_Indicators_2011-12_%28Part_II%29.pdf

[D2] J&K Directorate of Economics & Statistics, Digest of Statistics 2019-20, population/literacy tables. https://ecostatjk.nic.in/pdf/publications/digeststat/2019-20.pdf

[KU] District Kulgam administration, portal and district at a glance. https://kulgam.nic.in/

[KV] District Kulgam Vision Document, 2022-23 data and Census 2011. https://darpg-innovation.nic.in/visions_doc/IZU6RZO6kNKulgam.pdf

[XS] J&K Directorate of Economics & Statistics, 2018-19 Digest, Census 2011 male/female totals. https://www.jkplanning.gov.in/pdf/DigestOfStat-2018-19.pdf

FRONTLINE INTEGRATED SERVICES

PULWAMA DISTRICT PROFILE

Economic • Social • Infrastructure • Employment • Development Opportunities

DISTRICT RESEARCH EDITION • SOUTH KASHMIR • 14 OCTOBER 2026

Executive assessment

Pulwama's distinctive development platform combines Pampore saffron, orchards, industry and higher-education links. Sustained livelihoods depend on protecting the karewa ecology and converting raw products and training into remunerative work.

2011 demographic baseline	Value
Population	560,440
Male / female	293,064 / 267,376
Overall literacy	63.48%
Male / female literacy	74.36% / 51.80%
Gender literacy gap	22.56 percentage points
Sex ratio	912 females per 1,000 males

1. Geography and administration

The official district description lists Pulwama, Awantipora, Pampore, Tral, Kakapora and other local units; the district is approximately 31 km from Srinagar town. It reports about 85.65% rural inhabitants in Census 2011 and identifies Pampore karewa land as Kashmir's saffron heartland. [PU]

MEASUREMENT TEST Geo-reference productive karewa land, irrigation sources and industrial pollution exposure.

2. Demographic profile

Census 2011 population was 560,440. The common DES series gives total literacy 63.48%, male 74.36% and female 51.80%: a 22.56-point gap. The district site also has another overall literacy figure (65%) and a different sex-specific pair; this report uses the consistent DES census series. [D1, PE, PU]

MEASUREMENT TEST Publish current school completion and women's employment by administrative block.

3. Economic structure

Saffron, apples, rice, small enterprise, logistics and the Lassipora industrial area shape employment. Saffron farmers need stable water, disease control, quality certification and protection from counterfeit or mislabelled produce. Industrial registrations matter only when paired with operating units, environmental controls and payroll jobs. [PU]

MEASUREMENT TEST Measured saffron output and quality premiums alongside functioning industrial payrolls.

4. Education and skills

Technical skills, university linkages and industry apprenticeships provide credible routes out of low-margin agriculture. The 2011 female literacy gap is too large to be dismissed by recent enrolment announcements. [PE]

MEASUREMENT TEST Track rural women's vocational completion and 12-month earnings outcomes.

5. Healthcare and public health

Improved service requires dependable diagnostics and emergency systems across Tral, Pampore, Awantipora and the district centre, with referrals to regional specialist facilities.

MEASUREMENT TEST Ambulance travel times, functioning diagnostics and trained staffing.

6. Infrastructure and environment

Industrial drainage, karewa groundwater stress, riverine flooding and safe road connections all affect livelihood sustainability. The district skill-development page provides an administrative worker stock; the listed 188,420 workers are a 2011 category, not the number of 2026 wage jobs. [PW]

MEASUREMENT TEST Monitor saffron water security, effluent compliance and all-weather logistics.

7. Tourism and heritage

Saffron landscape experiences, Awantipora archaeology, Tral landscapes and shrine tourism offer smaller-scale diversification. Tourism should not displace cultivation or damage fragile habitats.

MEASUREMENT TEST Women-led heritage tours and visitor-linked local produce sales.

8. Initiatives, 2024–2026

The Holistic Agriculture Development Programme and entrepreneurship schemes are relevant policy frameworks; the district portal's descriptions are not, by themselves, evidence of completed 2026 delivery. Project sanctions, operating units and beneficiary incomes should be audited separately.

MEASUREMENT TEST Independent verification of processing units, credit disbursed and adoption of innovations.

9. Employment and enterprise

Industry, saffron and orchard services could diversify employment, but a job fair or registration does not demonstrate a durable job. There is no independently verified 2026 Pulwama unemployment rate in the cited sources.

MEASUREMENT TEST Female jobs, payroll outcomes, industrial vacancy fulfilment and enterprise survival.

10. Binding constraints

Water stress and climate variability in saffron growing areas, episodic transport disruptions, thin processing linkages and gender disparities are interlocking risks.

MEASUREMENT TEST Protect land and water assets while accelerating real workplace transitions.

11. Opportunities and concluding judgement

Pulwama can lead southern Kashmir in integrated saffron certification, agro-industrial processing and industry–education partnerships, provided environmental costs are counted openly.

MEASUREMENT TEST Publish a saffron-and-industrial-livelihoods outcome dashboard annually.

Implementation priorities, 2026–2030

1. Protect saffron karewas with water and soil monitoring.
2. Verify functioning Lassipora jobs, apprenticeships and pollution compliance.
3. Expand quality-certified saffron marketing and fruit-processing enterprises.
4. Publish gender-disaggregated education-to-employment outcomes.

Research method and limitations

The demographic series uses the DES Census 2011 tables to ensure comparisons use the same base, regardless of inconsistencies in more recent website summaries. 2024–26 district programmes are described only where supported by dated public administrative material; a programme announcement is not a confirmed outcome. No current district unemployment rate, household poverty rate or employment count is invented. The publication is a research edition, not an official 2026 statistical yearbook.

Evidence register and verification notes

All population and literacy data explicitly refer to Census 2011. URLs identify the sources consulted for district geography, institutions and administrative initiatives. Undated portal inventories are not treated as proof of current facilities or outcomes. Accessed 14 October 2026.

[D1] J&K Directorate of Economics & Statistics, Regional Indicators, Census 2011 literacy by sex. https://www.ecostatjk.nic.in/pdf/publications/regindicator/Regional_Indicators_2011-12_%28Part_II%29.pdf

[D2] J&K Directorate of Economics & Statistics, Digest of Statistics 2019-20, population/literacy tables. https://ecostatjk.nic.in/pdf/publications/digeststat/2019-20.pdf

[PU] District Pulwama administration, About District (saffron and economic geography). https://pulwama.gov.in/about-district/

[PE] District Pulwama administration, Education, 2011 sex-specific literacy. https://pulwama.gov.in/education/

[PW] District Pulwama administration, District Skill Development profile, 2011 workers and age groups. https://pulwama.gov.in/district-skill-development/

[XS] J&K Directorate of Economics & Statistics, 2018-19 Digest, Census 2011 male/female totals. https://www.jkplanning.gov.in/pdf/DigestOfStat-2018-19.pdf

FRONTLINE INTEGRATED SERVICES

SHOPIAN DISTRICT PROFILE

Economic • Social • Infrastructure • Employment • Development Opportunities

DISTRICT RESEARCH EDITION • SOUTH KASHMIR • 14 OCTOBER 2026

Executive assessment

Shopian is a distinctive rural horticultural district with the potential to convert apple volume into higher producer incomes. The Mughal Road offers strategic connectivity, but seasonal reliability, orchards and mountain ecosystems remain decisive.

2011 demographic baseline	Value
Population	266,215
Male / female	136,480 / 129,735
Overall literacy	60.76%
Male / female literacy	70.27% / 50.90%
Gender literacy gap	19.37 percentage points
Sex ratio	951 females per 1,000 males

1. Geography and administration

Shopian lies against the Pir Panjal foothills, linked historically by the Mughal Road toward Rajouri and Poonch. Its district pages present substantially different geographical-area figures (including about 307 sq km and 612.87 sq km), so the report does not compute misleading density ratios from incompatible administrative areas. [SH, SD]

MEASUREMENT TEST Secure an official geospatial boundary series and all-weather road-closure log.

2. Demographic profile

Census 2011 counted 266,215 people, of whom 136,480 were male and 129,735 female. A common DES series reports literacy at 60.76%, male 70.27% and female 50.90%. Several district portal pages instead cite overall literacy 62.49%; the variation is openly recorded and should be resolved before release as a statistical fact-sheet. [D1, SH, SD]

MEASUREMENT TEST Use documented DES 2011 numbers consistently; obtain new surveys for current outcomes.

3. Economic structure

The district's apple value chain dominates much of its identity and livelihoods. Producers need fair packing standards, grading, storage, weather-risk coverage, market information and diversification into processing. The difference between output and net farm income can be very large during price and transport shocks. [SH]

MEASUREMENT TEST Track orchard profit, cold-storage access and producer sale prices by variety.

4. Education and skills

Low historic female literacy calls for stronger school continuity, transport and training with a real employment route. Packers, technicians, quality assessors, cold-chain engineers and health workers should form a district-specific skills ladder.

MEASUREMENT TEST Girls' secondary completion, apprenticeships and first-year wages.

5. Healthcare and public health

A rural, hilly district needs dependable primary care, diagnostics and emergency referrals. Access should be measured in winter and during major road interruptions, not by distance on an ideal-weather map.

MEASUREMENT TEST Care availability in upper villages and referral completion rates.

6. Infrastructure and environment

Road reliability, packhouse electricity, controlled-atmosphere storage, irrigation, forest conservation and landslide safety influence incomes. The Mughal Road is strategically important, but its annual operating days and vehicle reliability should be explicitly recorded.

MEASUREMENT TEST Harvest-season travel time to markets, road closure days and functioning storage volume.

7. Tourism and heritage

Hirpora, Keller and Sedow landscapes could support small, community-managed eco-tourism linked to Kashmir's historic Mughal Road. Expansion should preserve orchards and avoid fragmenting wildlife habitats. [SH]

MEASUREMENT TEST Revenue retained in local villages and tourism waste control.

8. Initiatives, 2024–2026

Horticulture and entrepreneurship initiatives are important programmes but publicly available portals alone do not establish district-wide verified 2026 progress. Official figures should be classified as proposed, sanctioned, completed, operational or independently evaluated.

MEASUREMENT TEST Horticulture programme audit measuring net farmer incomes and survival of funded enterprises.

9. Employment and enterprise

Off-farm livelihoods can arise in food sorting, packhouse maintenance, logistics, tourism and digital marketing. Any claim of district unemployment or Mission YUVA jobs needs a dated measurement definition; none is assumed here.

MEASUREMENT TEST Track decent-wage work, women's business survival and local workforce retention.

10. Binding constraints

Over-reliance on apples, price exposure, road seasonality, limited industrial diversification, female educational disadvantage and ecological sensitivity create systemic risk.

MEASUREMENT TEST Integrate orchard productivity, market reliability and women's schooling in one district programme.

11. Opportunities and concluding judgement

Shopian could become a high-value apple quality and cold-chain hub linking southern Kashmir and the Pir Panjal region. The policy priority is value retained per orchard family rather than tonnage or publicity.

MEASUREMENT TEST Outcome measures centred on net incomes, resilient roads and girls' educational attainment.

Implementation priorities, 2026–2030

1. Create a verified apple producer-income and cold-storage map.
2. Mughal Road all-weather accessibility and safety review.
3. Girls' school retention and rural medical referral priorities.
4. Resolve conflicting area and literacy series on government portals.

Research method and limitations

The demographic series uses the DES Census 2011 tables to ensure comparisons use the same base, regardless of inconsistencies in more recent website summaries. 2024–26 district programmes are described only where supported by dated public administrative material; a programme announcement is not a confirmed outcome. No current district unemployment rate, household poverty rate or employment count is invented. The publication is a research edition, not an official 2026 statistical yearbook.

Evidence register and verification notes

All population and literacy data explicitly refer to Census 2011. URLs identify the sources consulted for district geography, institutions and administrative initiatives. Undated portal inventories are not treated as proof of current facilities or outcomes. Accessed 14 October 2026.

[D1] J&K Directorate of Economics & Statistics, Regional Indicators, Census 2011 literacy by sex. https://www.ecostatjk.nic.in/pdf/publications/regindicator/Regional_Indicators_2011-12_%28Part_II%29.pdf

[D2] J&K Directorate of Economics & Statistics, Digest of Statistics 2019-20, population/literacy tables. https://ecostatjk.nic.in/pdf/publications/digeststat/2019-20.pdf

[SH] District Shopian administration, About District and apple economy. https://shopian.nic.in/about-district/

[SD] District Shopian administration, Demography page (different area/literacy series). https://shopian.nic.in/demography/

[XS] J&K Directorate of Economics & Statistics, 2018-19 Digest, Census 2011 male/female totals. https://www.jkplanning.gov.in/pdf/DigestOfStat-2018-19.pdf